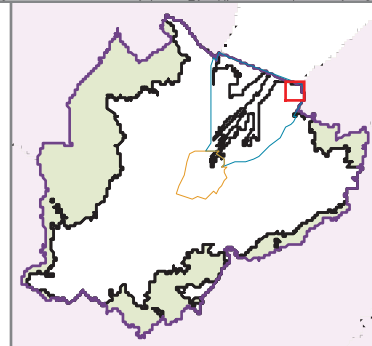


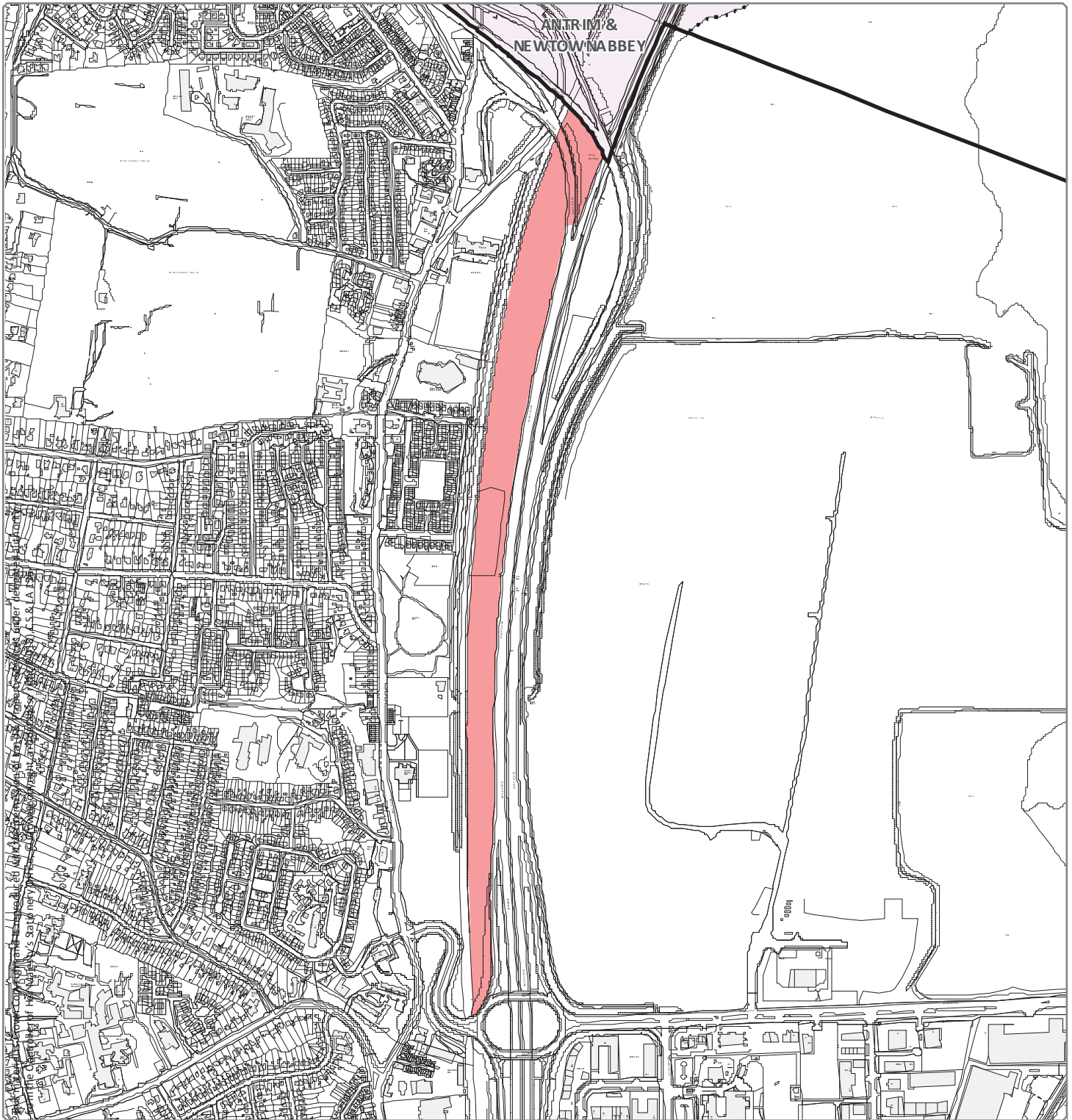
Designation Ref: BHA 09/01
Location: BELFAST HARBOUR ESTATE

Source: Draft Belfast Metropolitan Area Plan 2015 in its most advanced stage prior to formal adoption

Note: Only the above Designation Ref is shown on this map

Scale 1:4,500

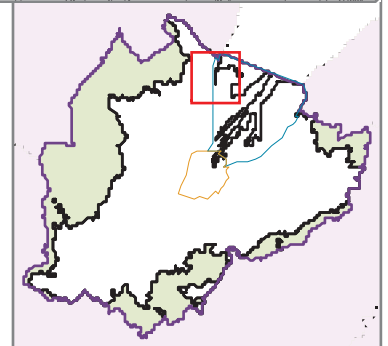


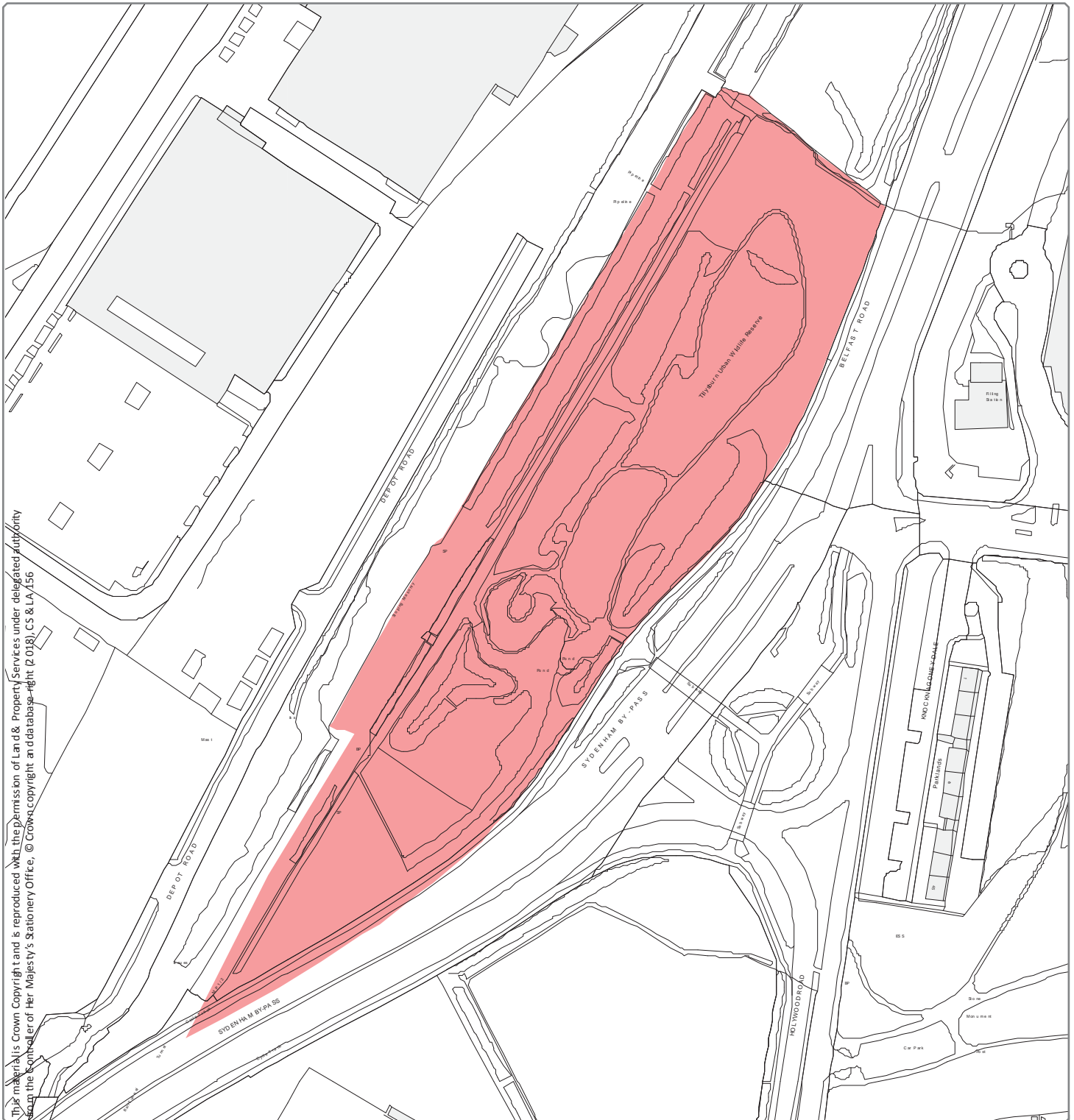


Designation Ref: BHA 09/02
Location: BETWEEN M5 AND RAILWAY

Source: Draft Belfast Metropolitan Area Plan 2015 in its most advanced stage prior to formal adoption
Note: Only the above Designation Ref is shown on this map

Scale 1:11,500

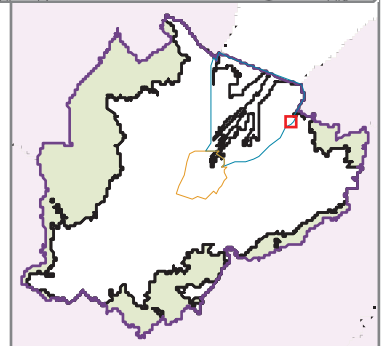


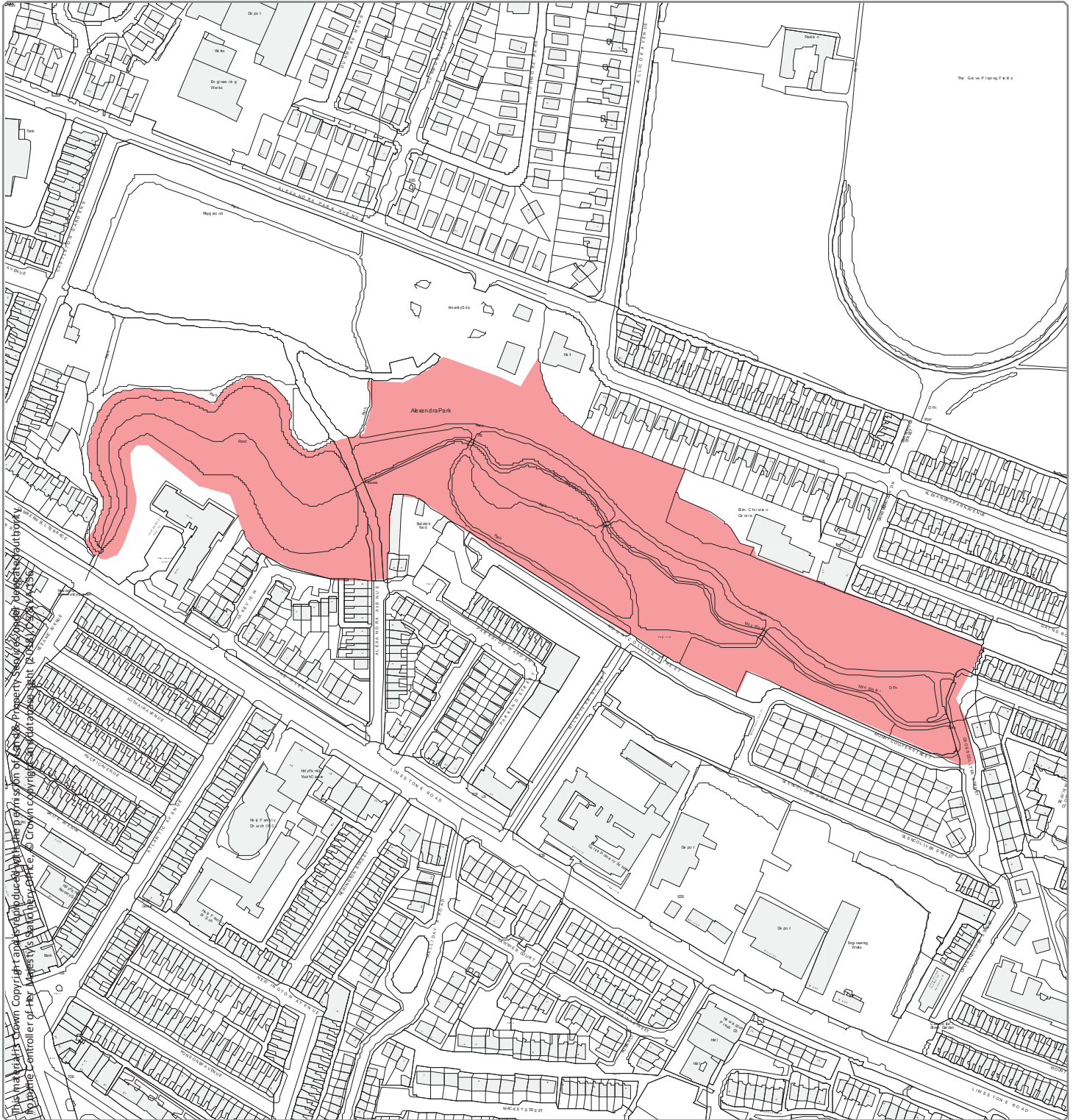


Designation Ref: BHA 09/03
Location: TILLYSBURN

Source: Draft Belfast Metropolitan Area Plan 2015 in its most advanced stage prior to formal adoption
Note: Only the above Designation Ref is shown on this map

Scale 1:2,500

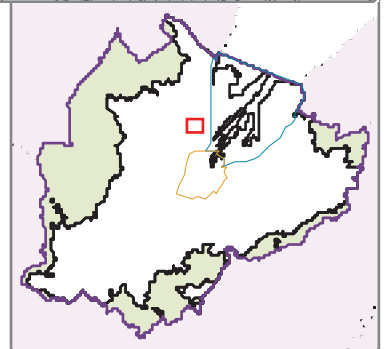


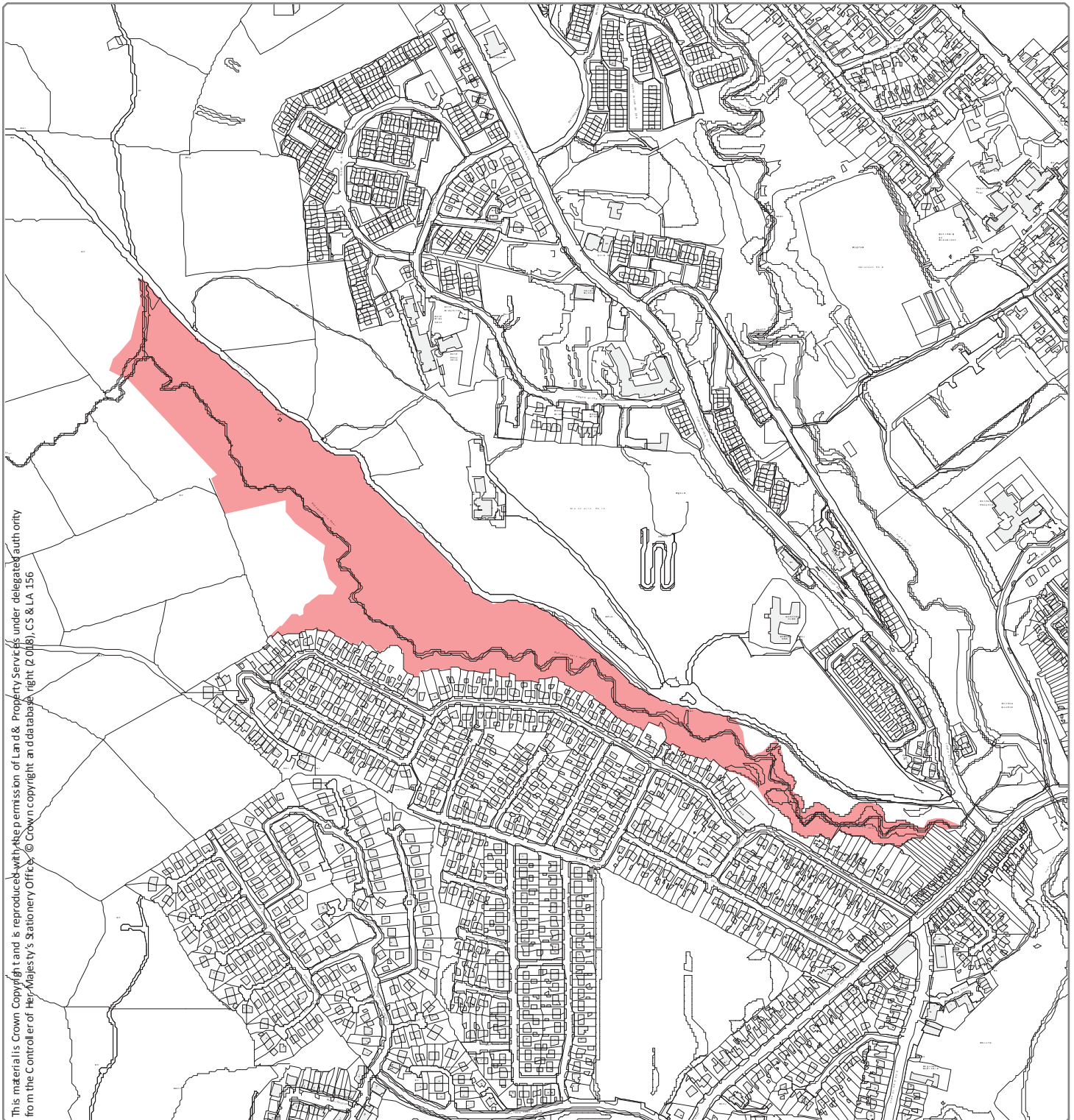


Designation Ref: BT 084/01
Location: ALEXANDRA PARK

Source: Draft Belfast Metropolitan Area Plan 2015 in its most advanced stage prior to formal adoption
Note: Only the above Designation Ref is shown on this map

Scale 1:3,500





This material is Crown Copyright and is reproduced with the permission of Land & Property Services under delegated authority from the Controller of Her Majesty's Stationery Office. © Crown copyright and database right (2008), CS & LA 156

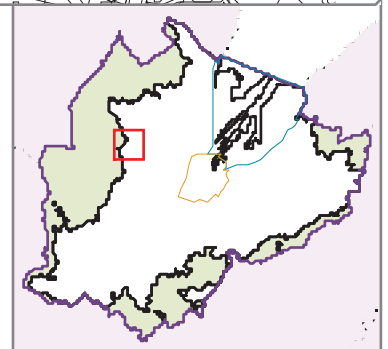
Designation Ref: BT 084/02

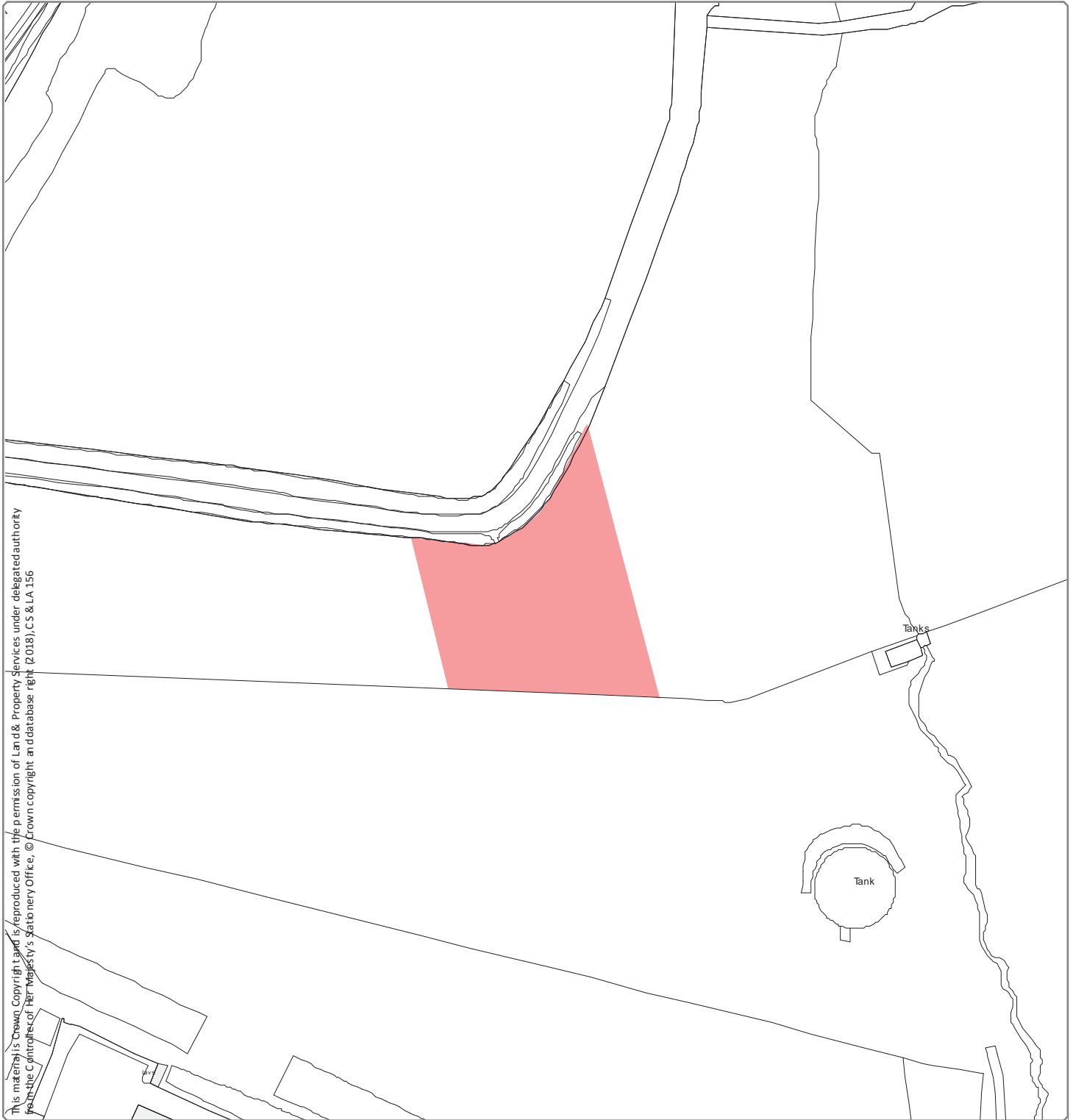
Location: BALLYGOMARTIN RIVER, GLENCAIRN

Source: Draft Belfast Metropolitan Area Plan 2015 in its most advanced stage prior to formal adoption

Note: Only the above Designation Ref is shown on this map

Scale 1:7,000

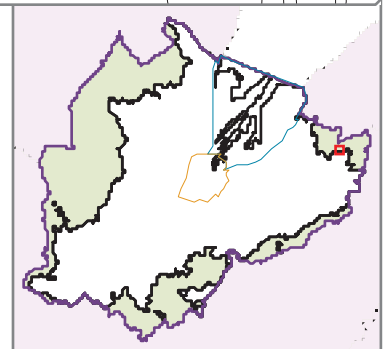


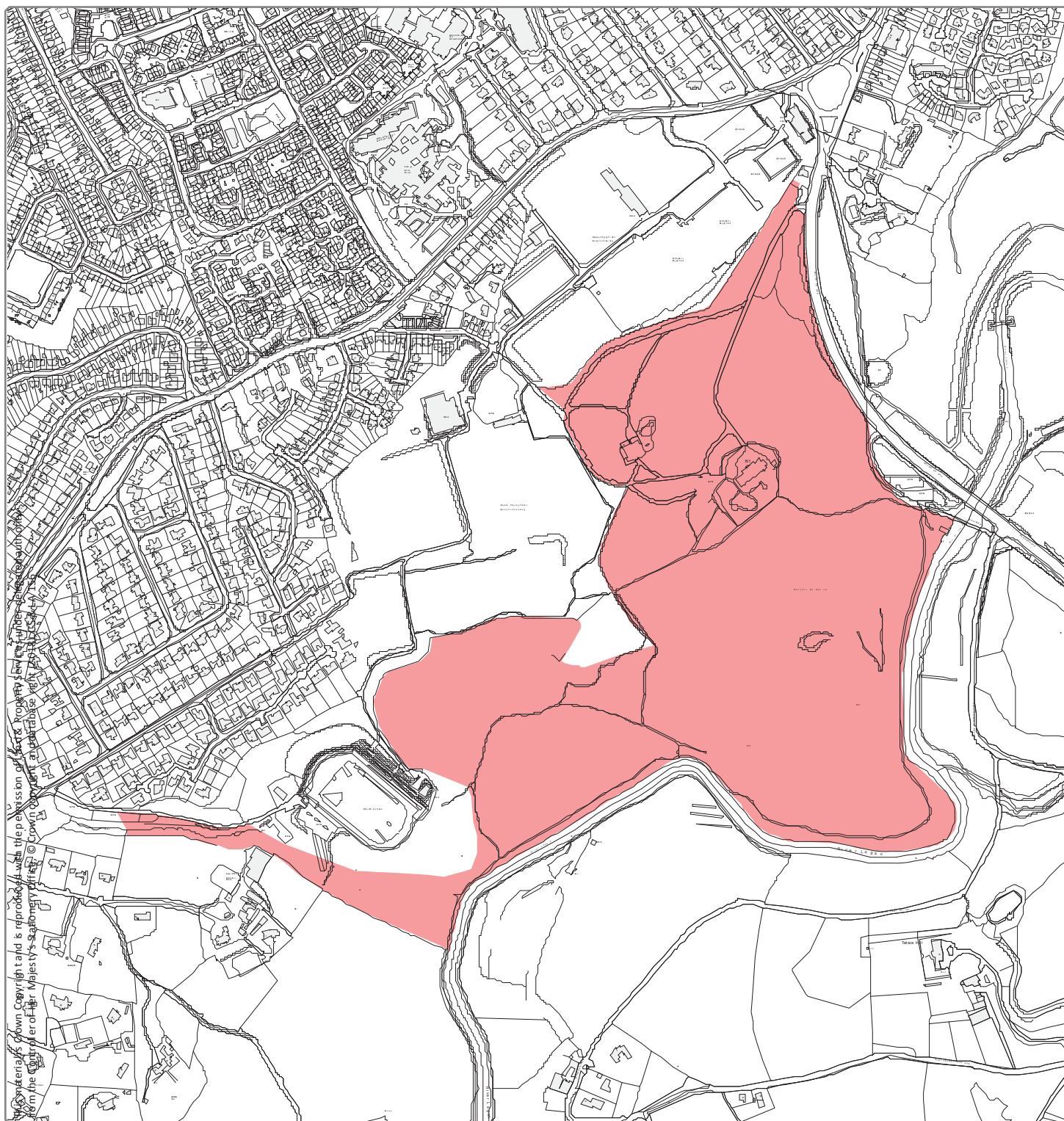


Designation Ref: BT 084/03
Location: BALLYMISCAW (GEODIVERSITY)

Source: Draft Belfast Metropolitan Area Plan 2015 in its most advanced stage prior to formal adoption
Note: Only the above Designation Ref is shown on this map

Scale 1:2,000





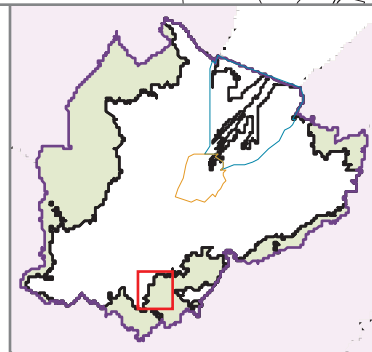
Designation Ref: BT 084/04

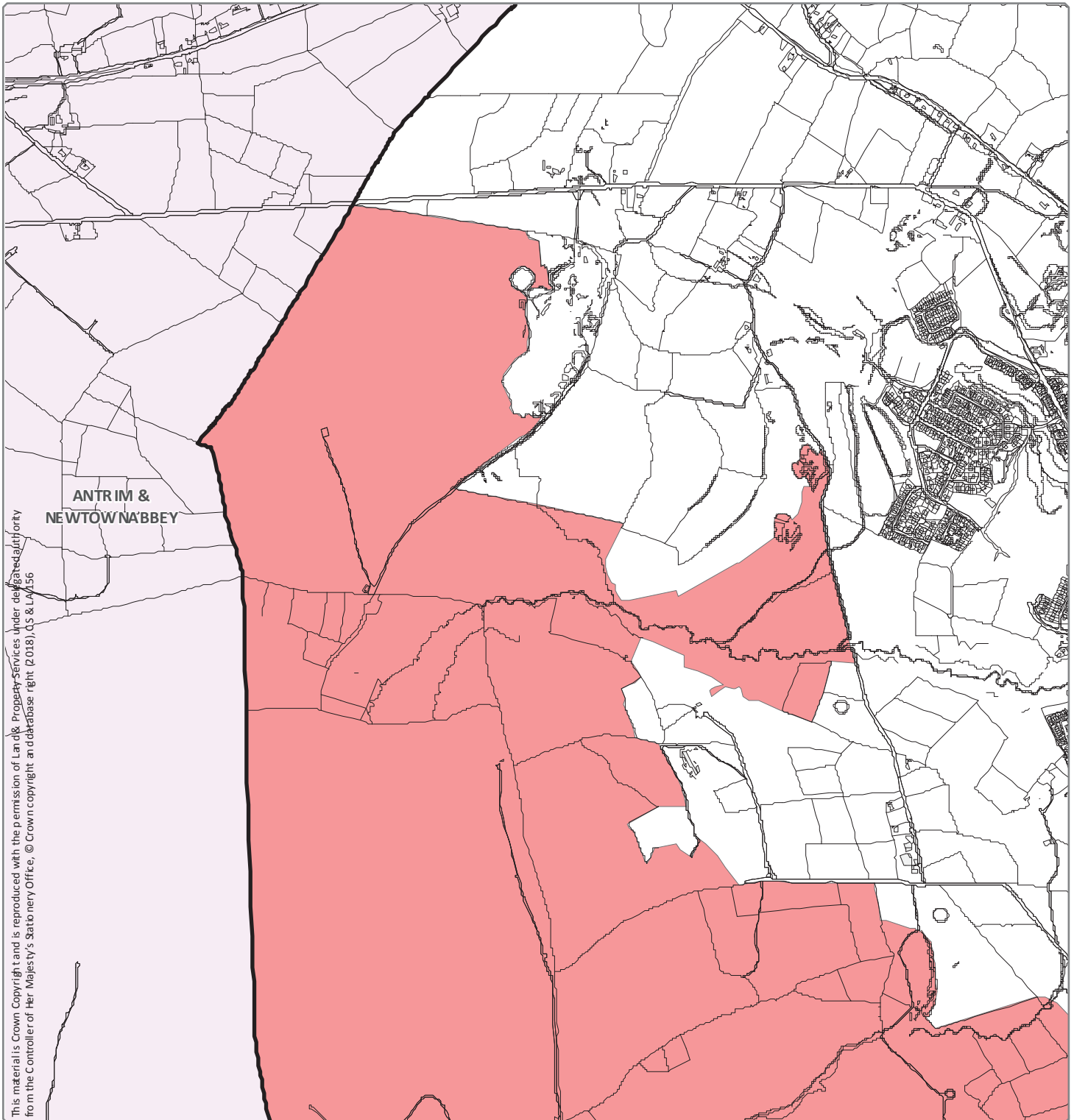
Location: BARNETT'S DEMENSE

Source: Draft Belfast Metropolitan Area Plan 2015 in its most advanced stage prior to formal adoption

Note: Only the above Designation Ref is shown on this map

Scale 1:8,500

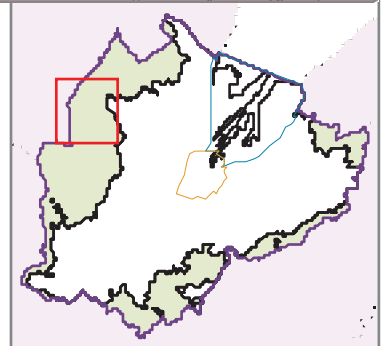


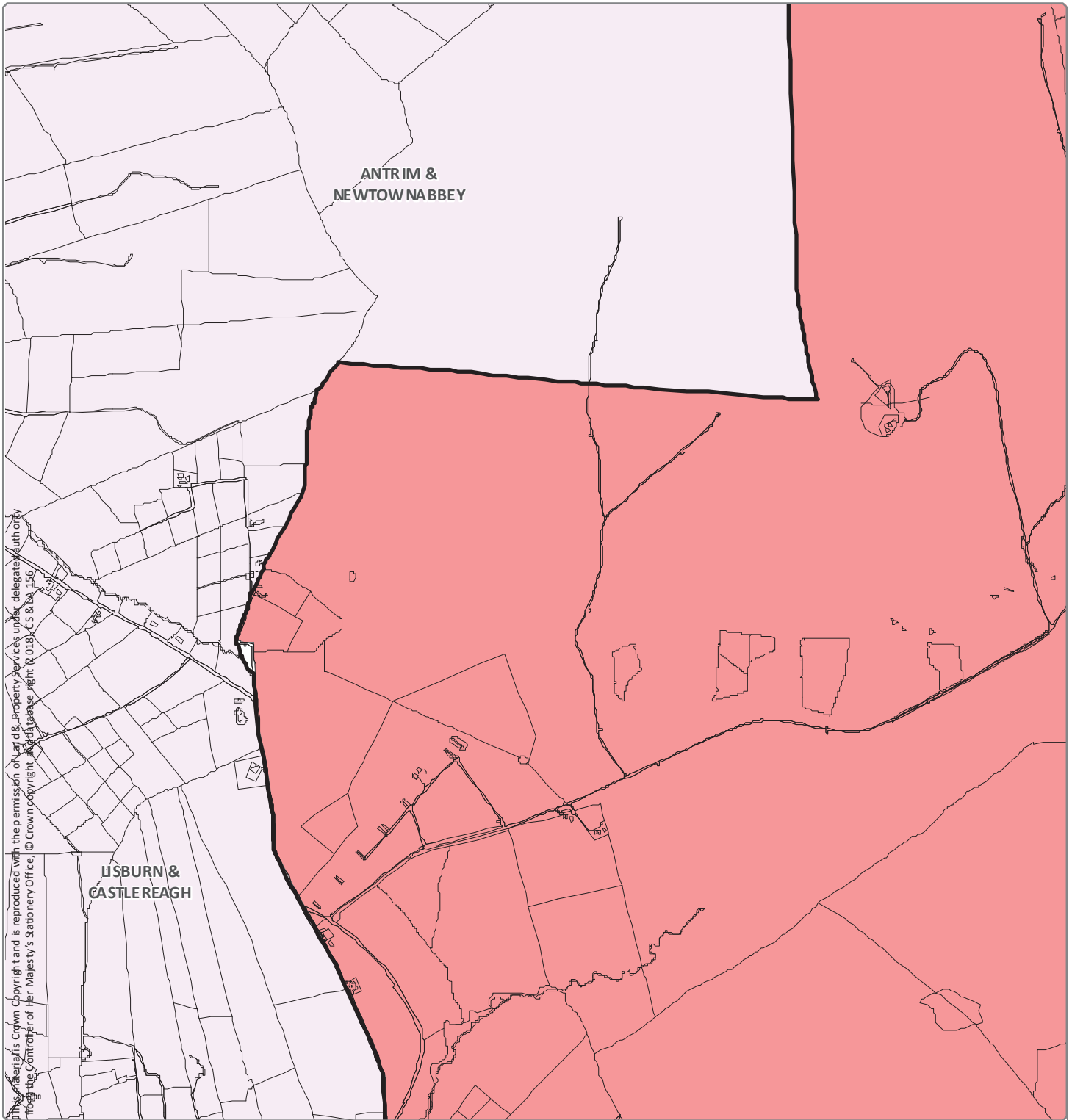


Designation Ref: BT 084/05 (Page 1 of 5)
Location: BELFAST HILLS - DIVIS/LIGONIEL

Source: Draft Belfast Metropolitan Area Plan 2015 in its most advanced stage prior to formal adoption
Note: Only the above Designation Ref is shown on this map

Scale 1:15,000

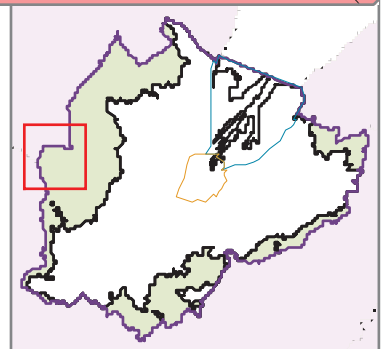


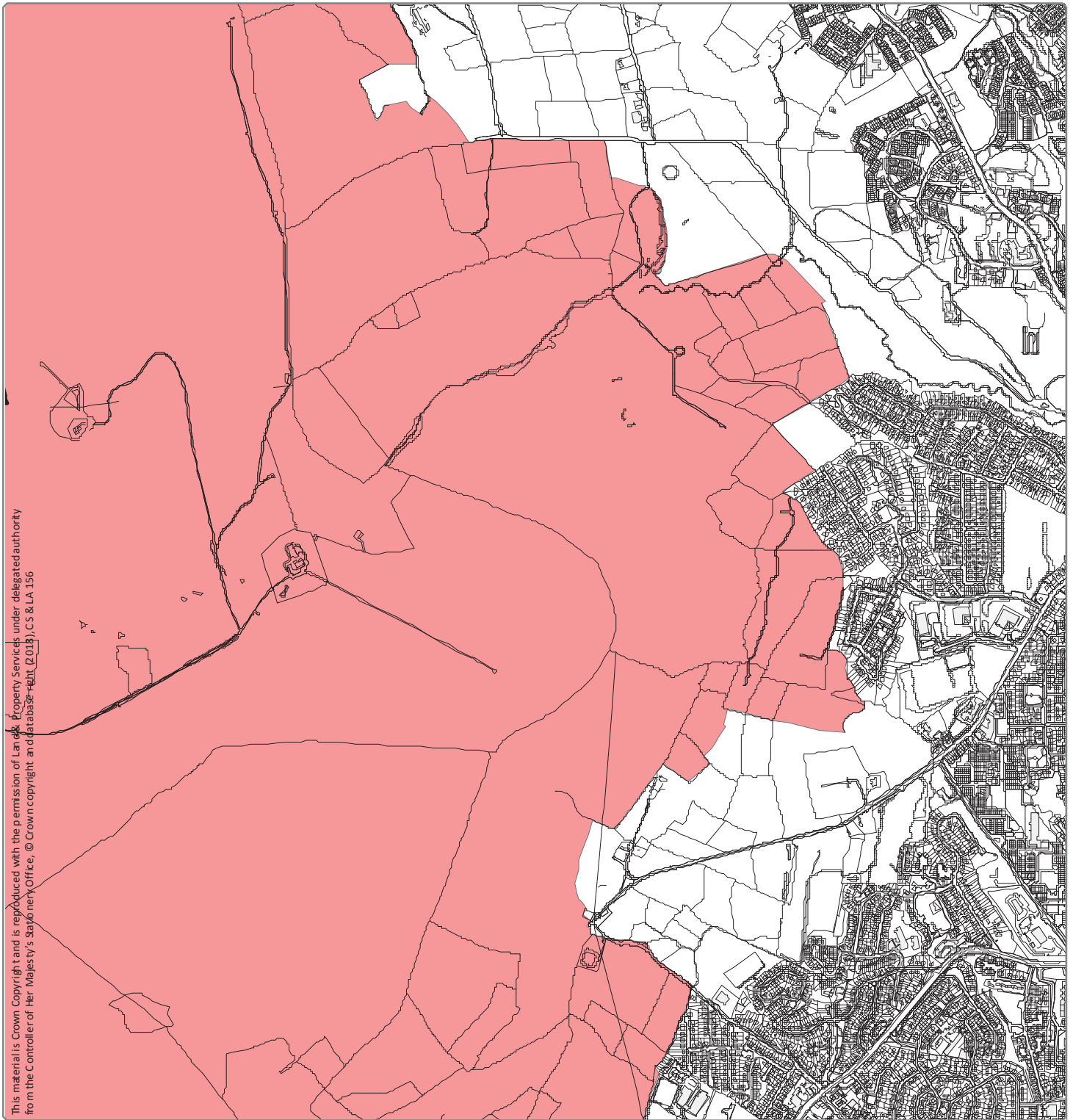


Designation Ref: BT 084/05 (Page 2 of 5)
Location: BELFAST HILLS - DIVIS/LIGONIEL

Source: Draft Belfast Metropolitan Area Plan 2015 in its most advanced stage prior to formal adoption
 Note: Only the above Designation Ref is shown on this map

Scale 1:15,000



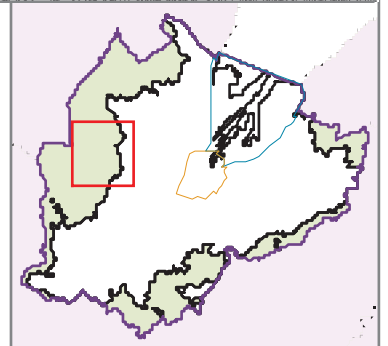


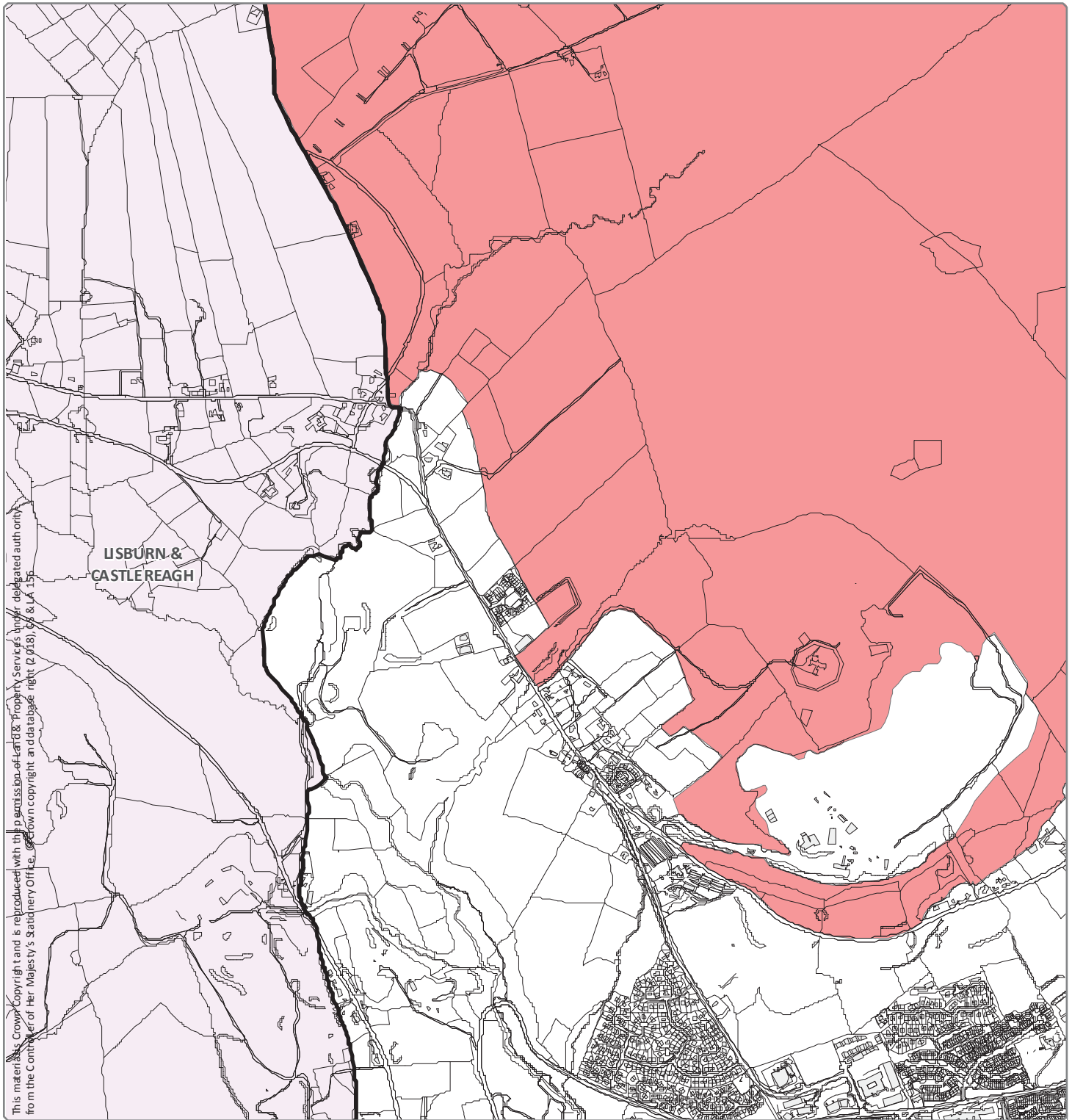
This material is Crown Copyright and is reproduced with the permission of Landmark Property Services under delegated authority from the Controller of Her Majesty's Stationery Office, © Crown copyright and database right (2018), CS & LA 156

Designation Ref: BT 084/05 (Page 3 of 5)
Location: BELFAST HILLS - DIVIS/LIGONIEL

Source: Draft Belfast Metropolitan Area Plan 2015 in its most advanced stage prior to formal adoption
Note: Only the above Designation Ref is shown on this map

Scale 1:15,000

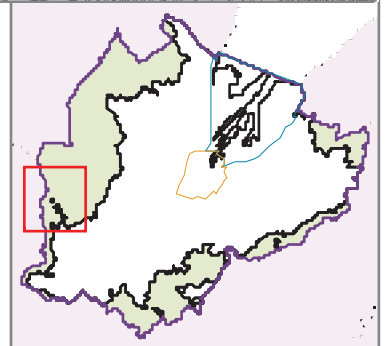


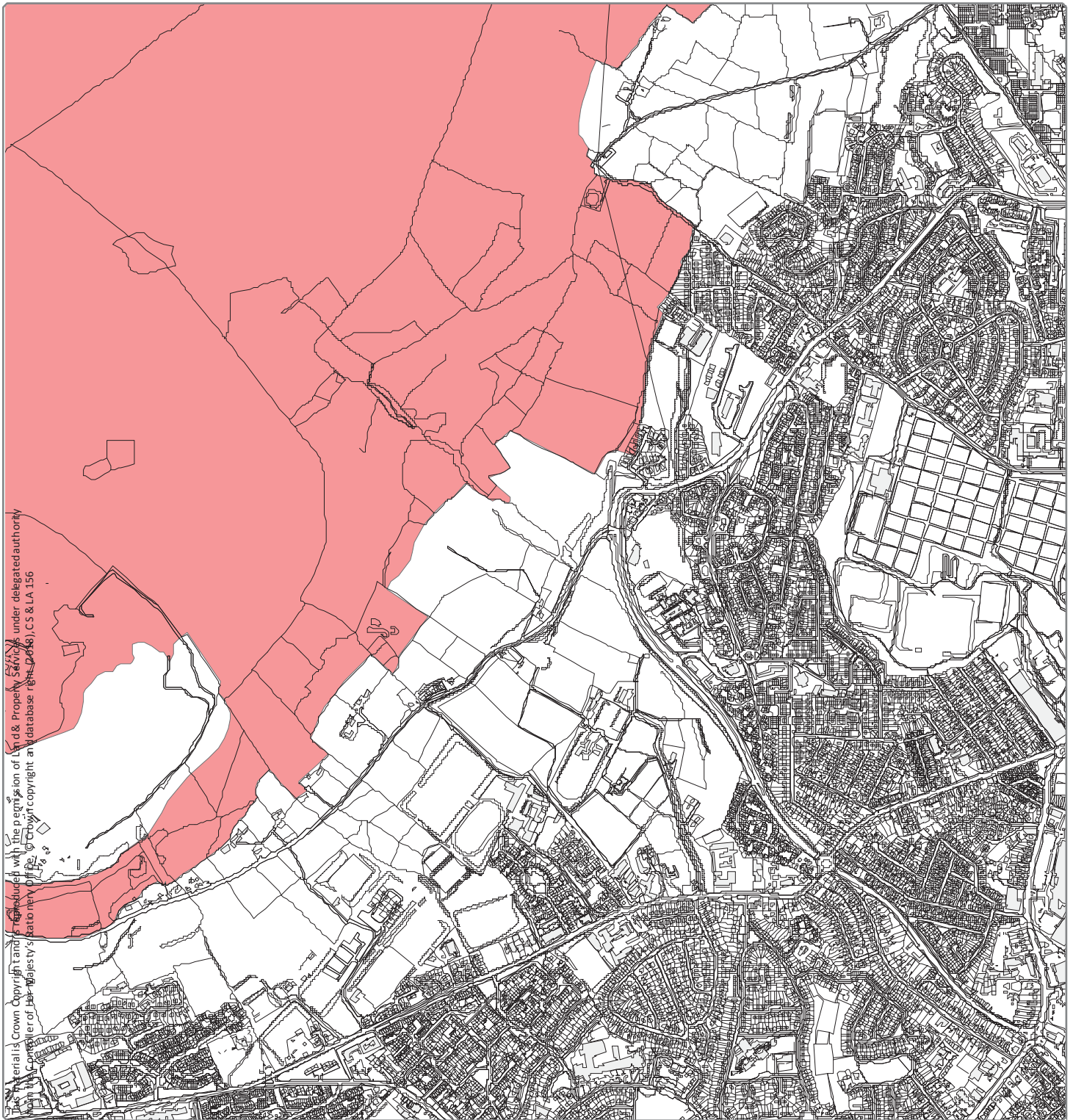


Designation Ref: BT 084/05 (Page 4 of 5)
Location: BELFAST HILLS - DIVIS/LIGONIEL

Source: Draft Belfast Metropolitan Area Plan 2015 in its most advanced stage prior to formal adoption
 Note: Only the above Designation Ref is shown on this map

Scale 1:15,000




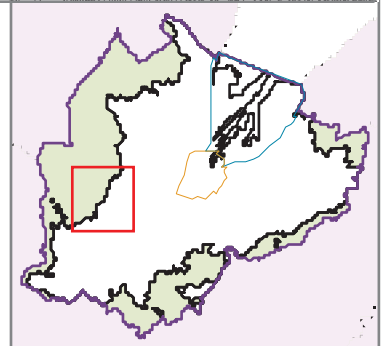


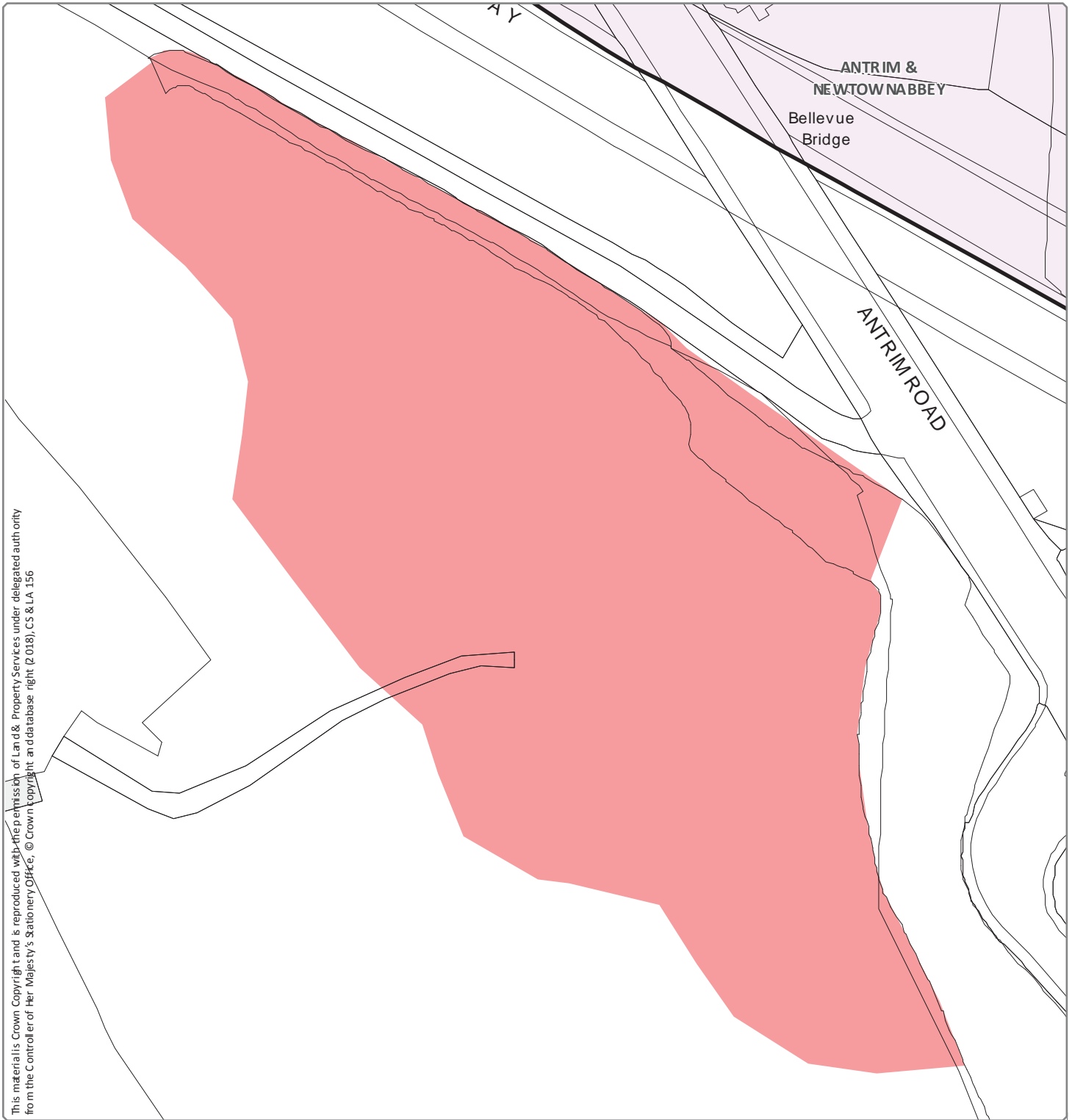
Materials Crown Copyright and reproduced with the permission of Ordnance Survey under delegated authority from the Controller of Her Majesty's Stationery Office. Crown copyright and database right (2018), CS & LA 156

Designation Ref: BT 084/05 (Page 5 of 5)
Location: BELFAST HILLS - DIVIS/LIGONIEL

Source: Draft Belfast Metropolitan Area Plan 2015 in its most advanced stage prior to formal adoption
Note: Only the above Designation Ref is shown on this map

Scale 1:15,000 



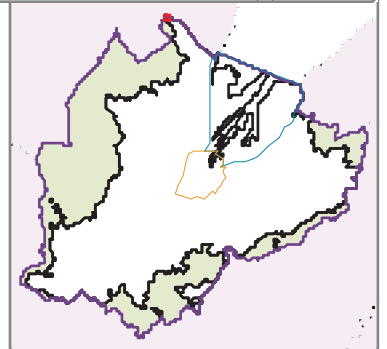


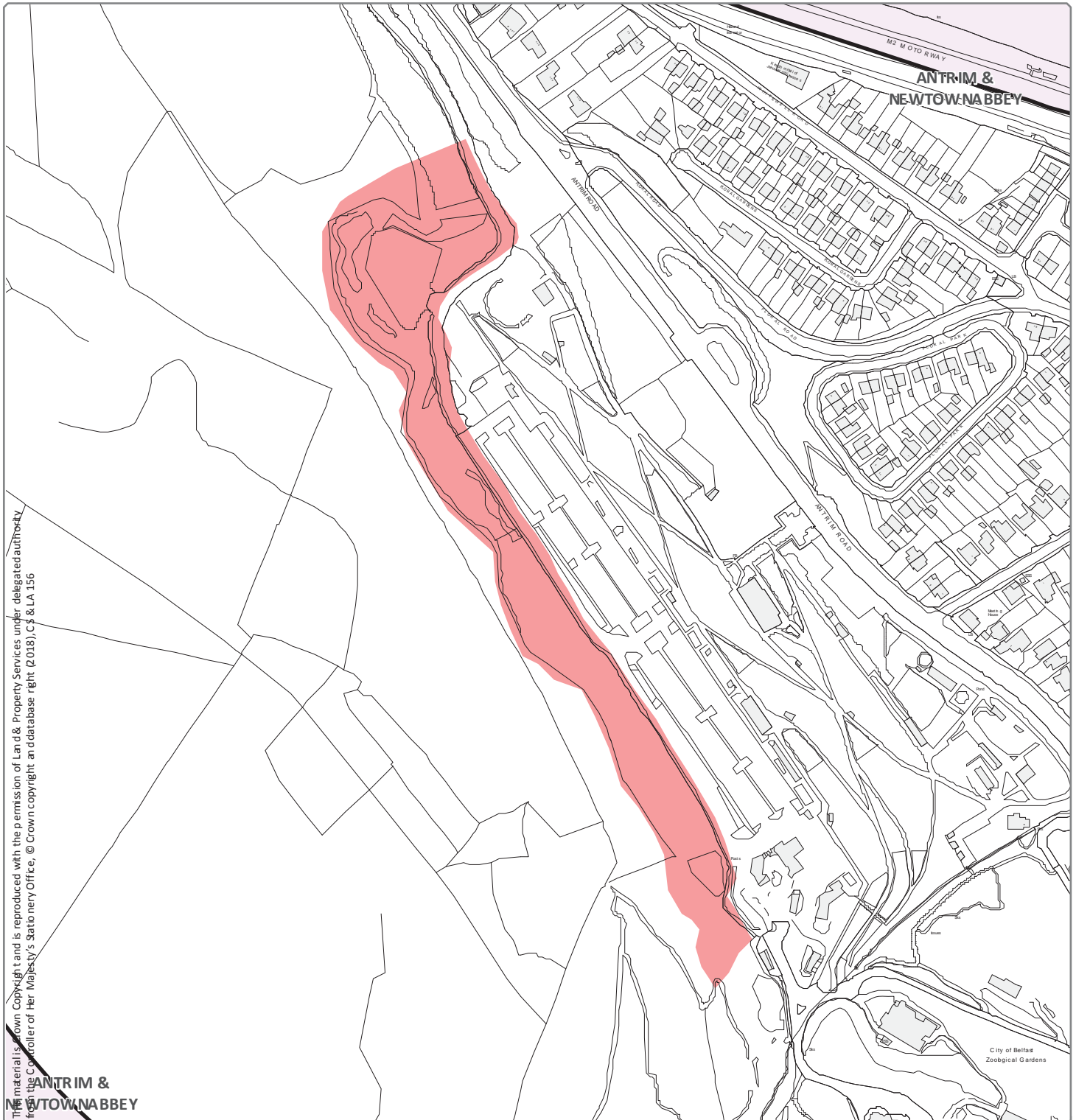
This material is Crown Copyright and is reproduced with the permission of Land & Property Services under delegated authority from the Controller of Her Majesty's Stationery Office, © Crown Copyright and database right (2018), CS & LA 156

Designation Ref: BT 084/06
Location: BELLEVUE BRIDGE

Source: Draft Belfast Metropolitan Area Plan 2015 in its most advanced stage prior to formal adoption
Note: Only the above Designation Ref is shown on this map

Scale 1:1,000

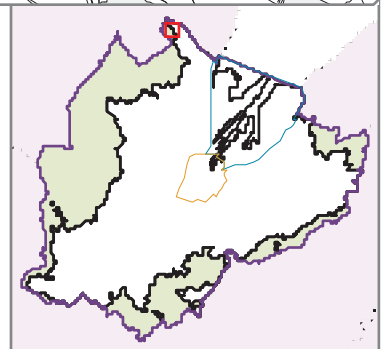


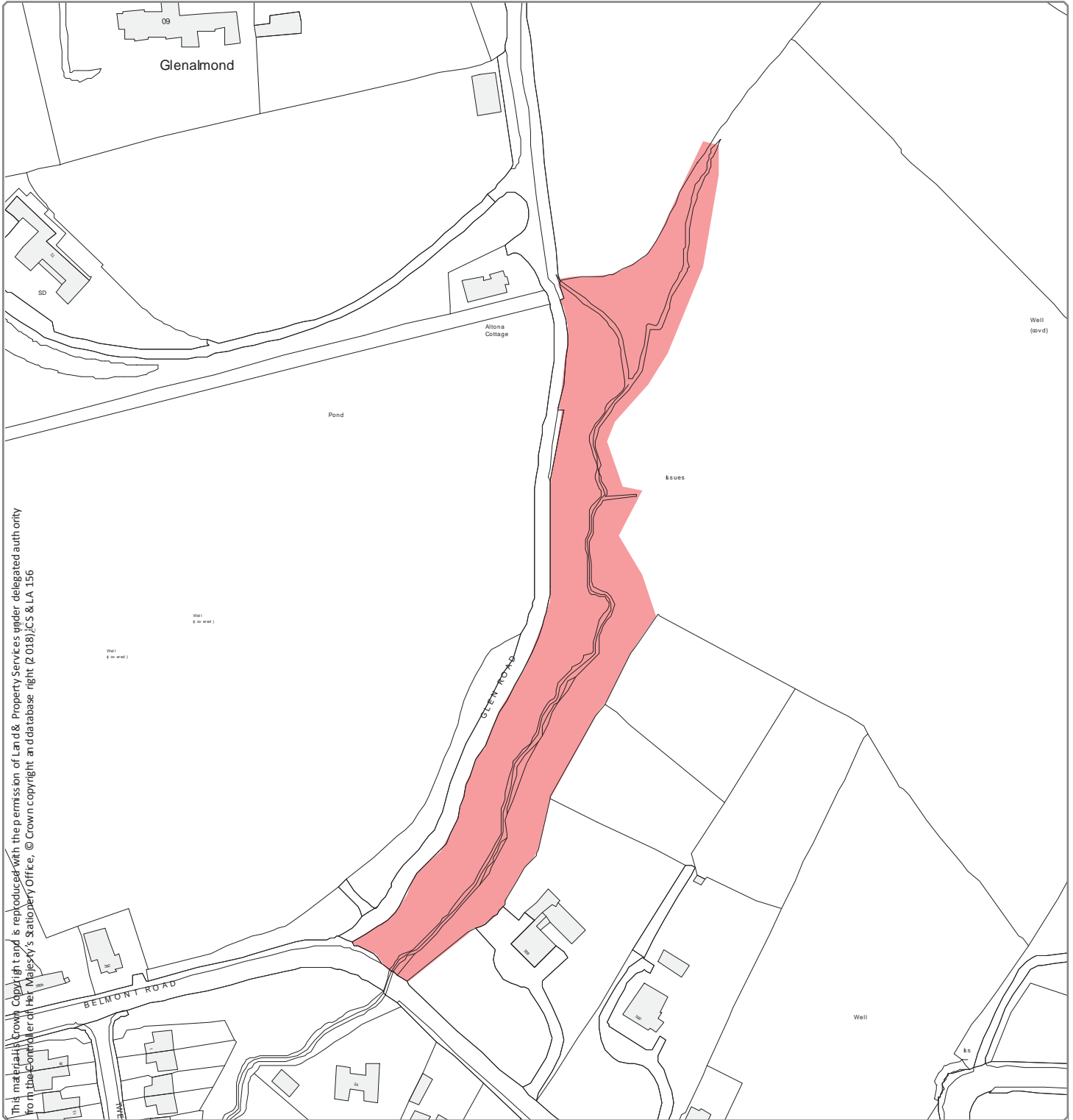


Designation Ref: BT 084/07
Location: BELLEVUE (GEODIVERSITY)

Source: Draft Belfast Metropolitan Area Plan 2015 in its most advanced stage prior to formal adoption
Note: Only the above Designation Ref is shown on this map

Scale 1:3,500



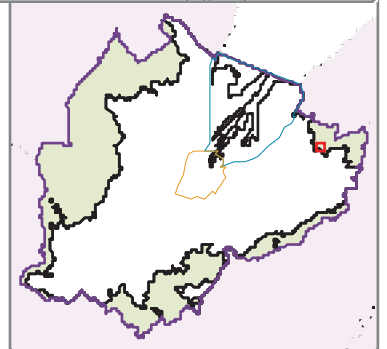


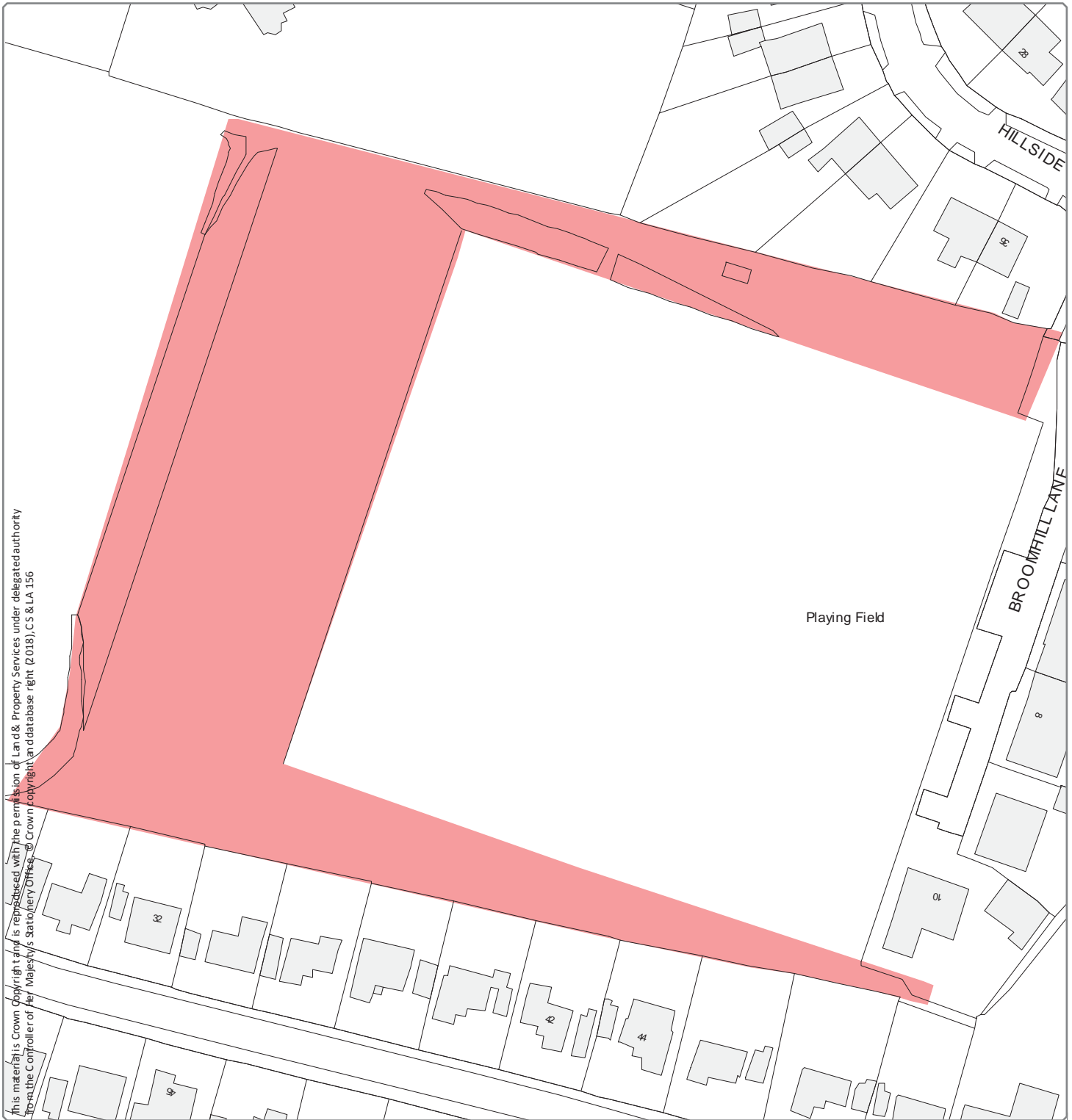
This material is Crown Copyright and is reproduced with the permission of Land & Property Services under delegated authority from the Controller of Her Majesty's Stationery Office, © Crown copyright and database right (2018), CS & LA 156

Designation Ref: BT 084/08
Location: BELMONT GLEN

Source: Draft Belfast Metropolitan Area Plan 2015 in its most advanced stage prior to formal adoption
Note: Only the above Designation Ref is shown on this map

Scale 1:2,000



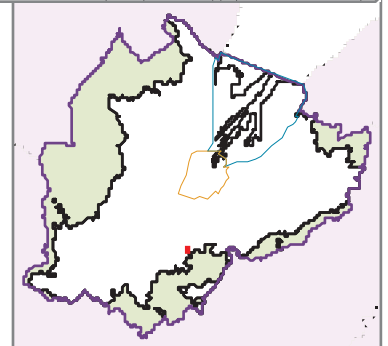


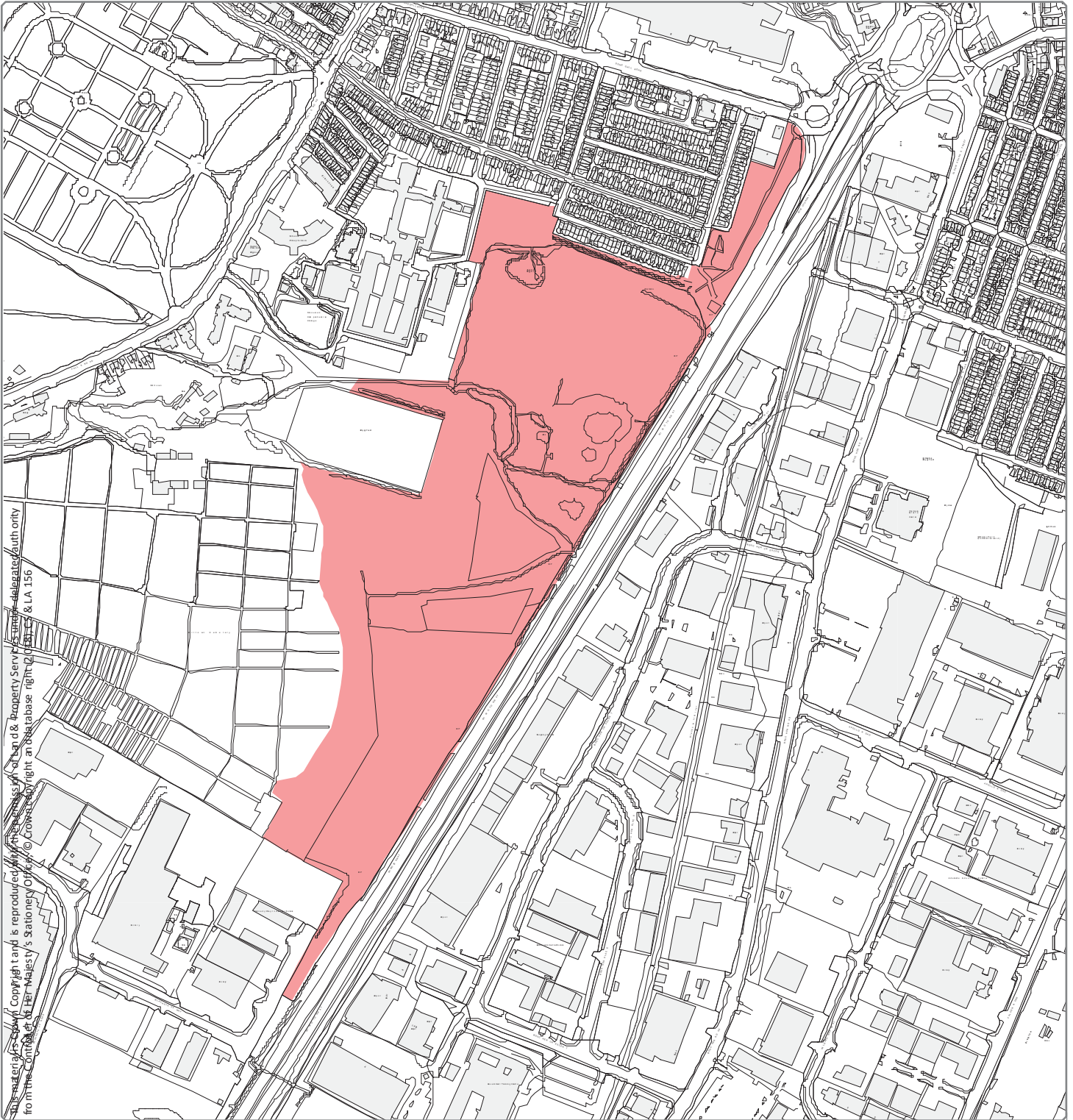
This material is Crown Copyright and is reproduced with the permission of Land & Property Services under delegated authority from the Controller of Her Majesty's Stationery Office. © Crown copyright and database right (2018), CS & LA 156

Designation Ref: BT 084/09
Location: BLADON PARK

Source: Draft Belfast Metropolitan Area Plan 2015 in its most advanced stage prior to formal adoption
Note: Only the above Designation Ref is shown on this map

Scale 1:1,000





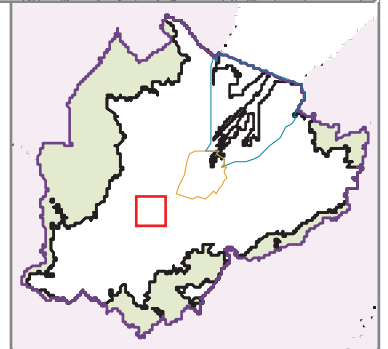
Designation Ref: BT 084/10

Location: BOG MEADOWS, M1/FALLS ROAD

Source: Draft Belfast Metropolitan Area Plan 2015 in its most advanced stage prior to formal adoption

Note: Only the above Designation Ref is shown on this map

Scale 1:7,000

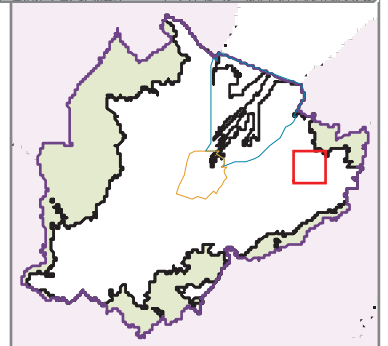


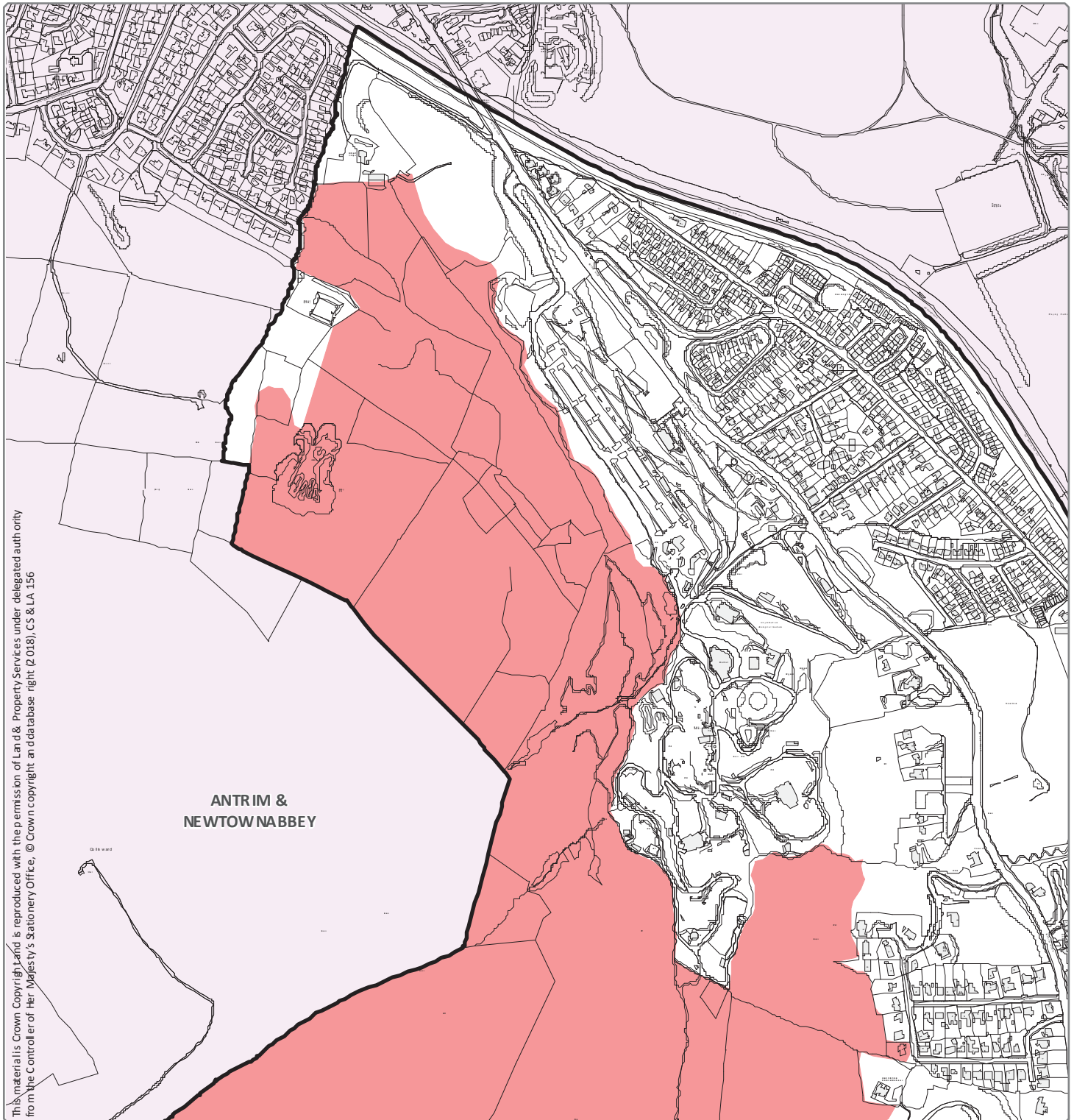


Designation Ref: BT 084/11
Location: CAMPBELL COLLEGE AND ORMISTON

Source: Draft Belfast Metropolitan Area Plan 2015 in its most advanced stage prior to formal adoption
Note: Only the above Designation Ref is shown on this map

Scale 1:7,500

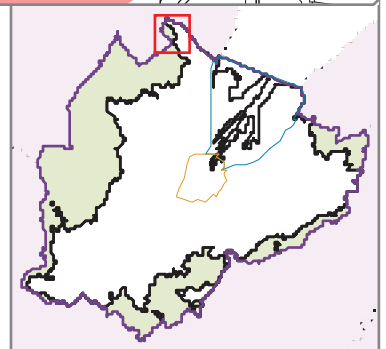


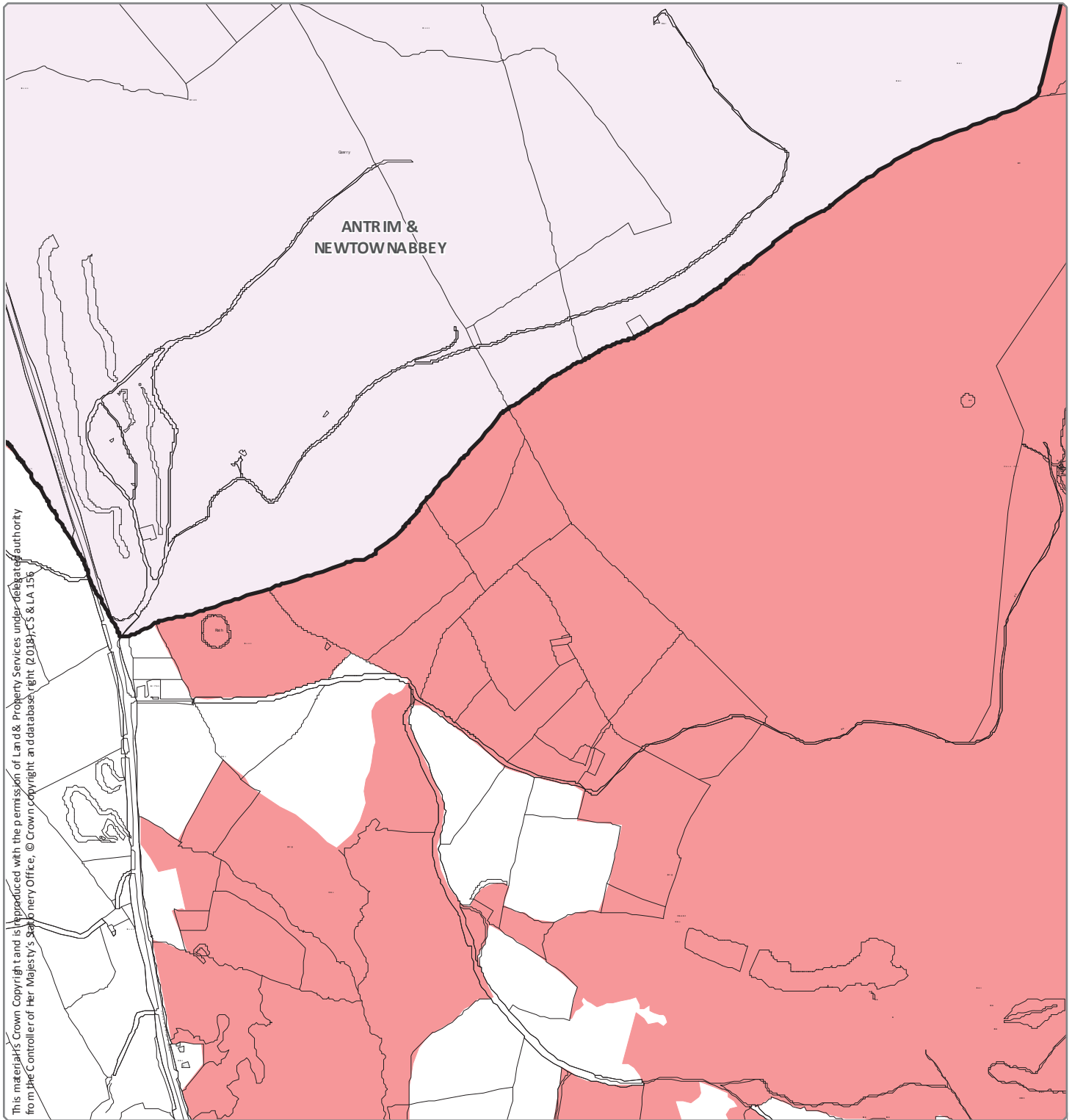


Designation Ref: BT 084/12 (Page 1 of 5)
Location: CAVEHILL/COLLINWARD

Source: Draft Belfast Metropolitan Area Plan 2015 in its most advanced stage prior to formal adoption
Note: Only the above Designation Ref is shown on this map

Scale 1:8,500



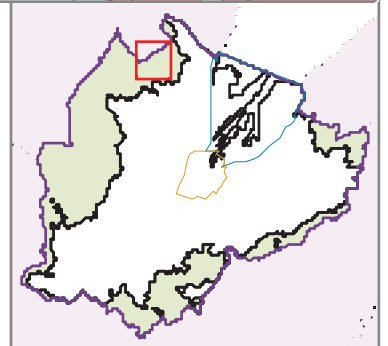


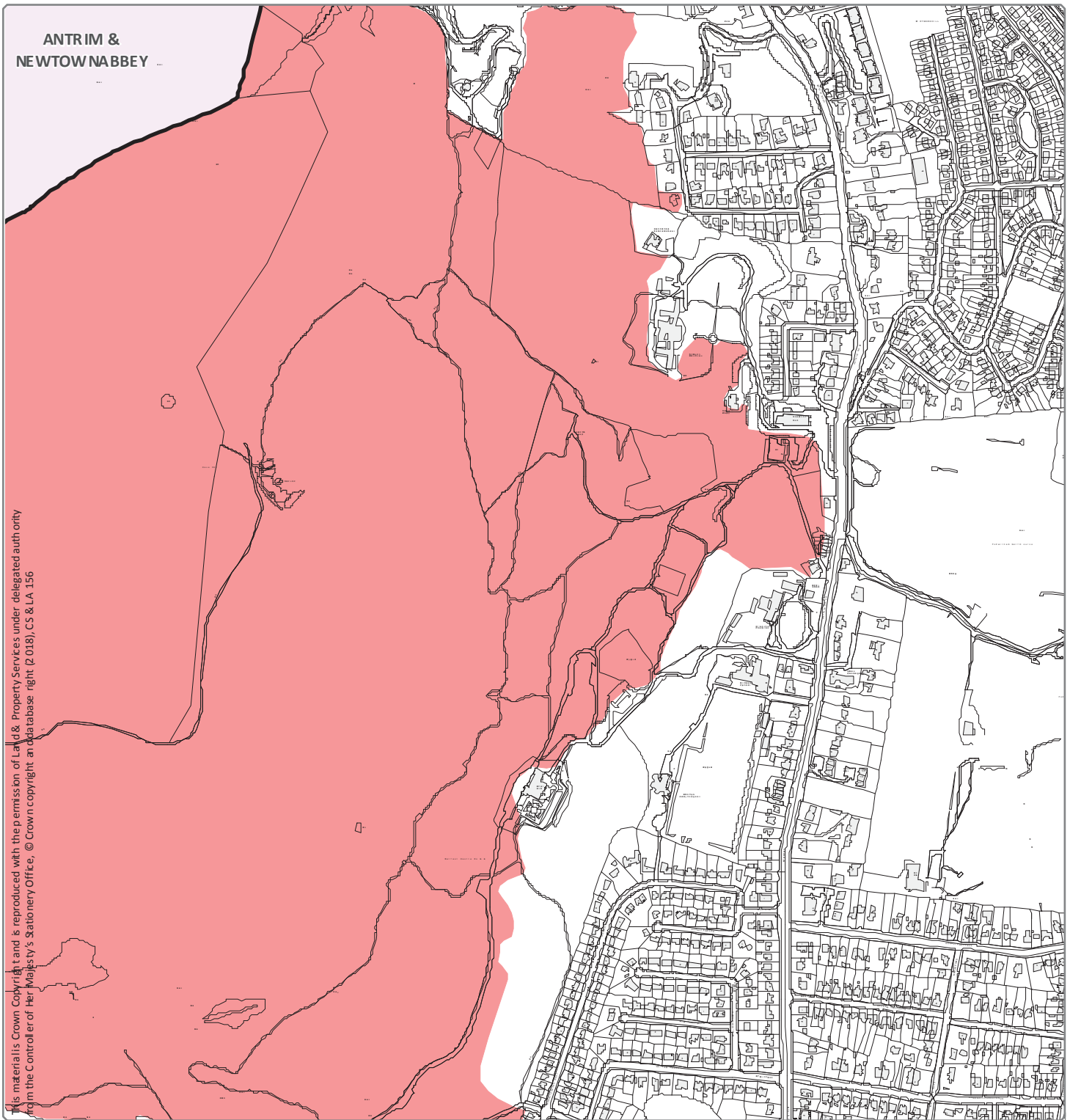
This material is Crown Copyright and is reproduced with the permission of Land & Property Services under delegated authority from the Controller of Her Majesty's Stationery Office, © Crown copyright and database right (2018), CS & LA 156

Designation Ref: BT 084/12 (Page 2 of 5)
Location: CAVEHILL/COLLINWARD

Source: Draft Belfast Metropolitan Area Plan 2015 in its most advanced stage prior to formal adoption
Note: Only the above Designation Ref is shown on this map

Scale 1:8,500

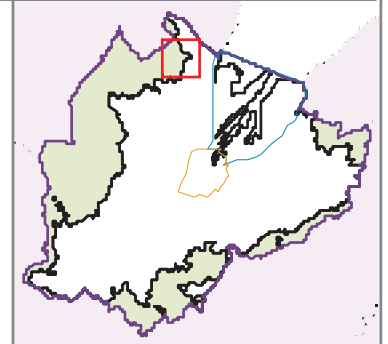


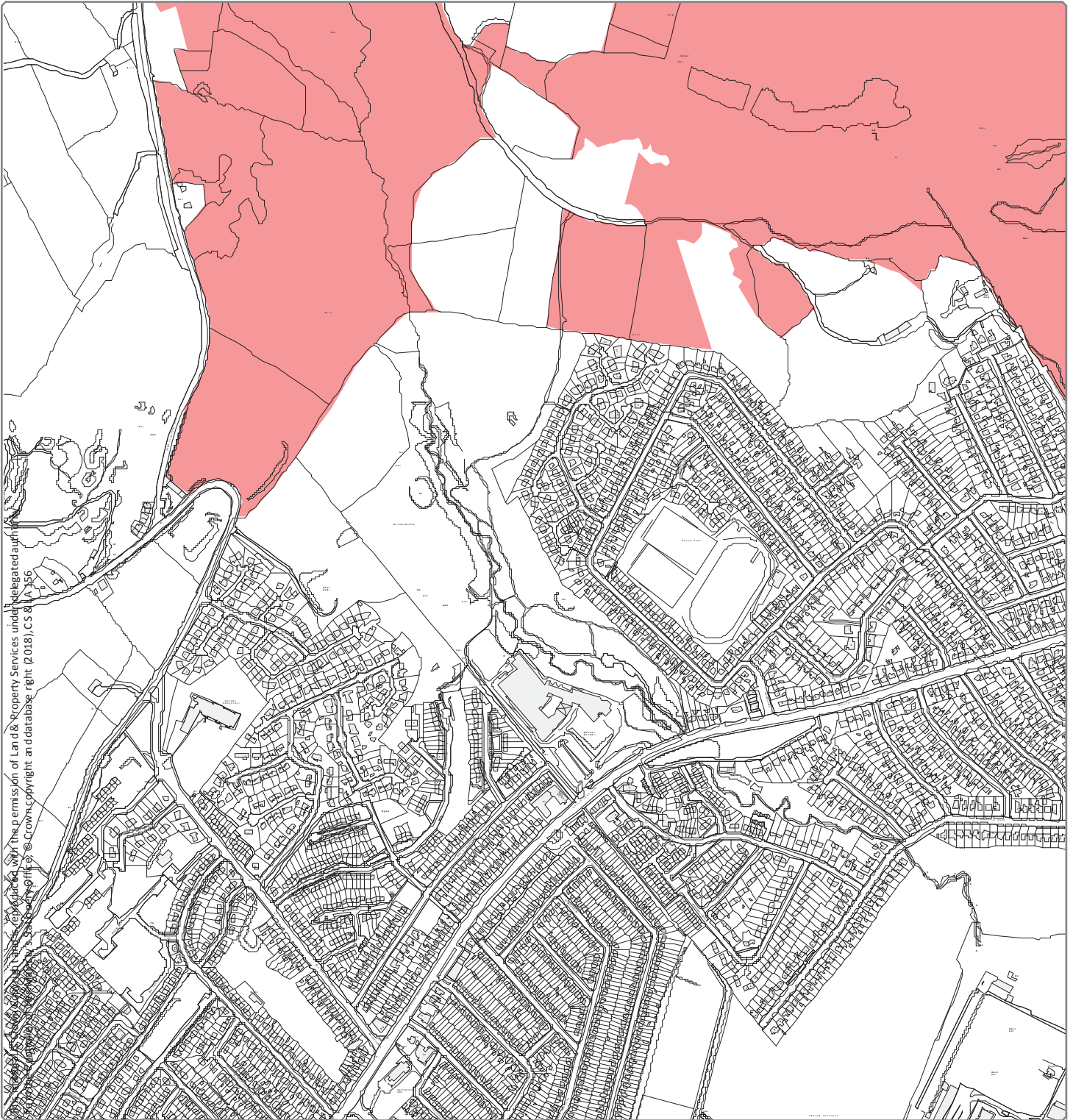


Designation Ref: BT 084/12 (Page 3 of 5)
Location: CAVEHILL/COLLINWARD

Source: Draft Belfast Metropolitan Area Plan 2015 in its most advanced stage prior to formal adoption
 Note: Only the above Designation Ref is shown on this map

Scale 1:8,500

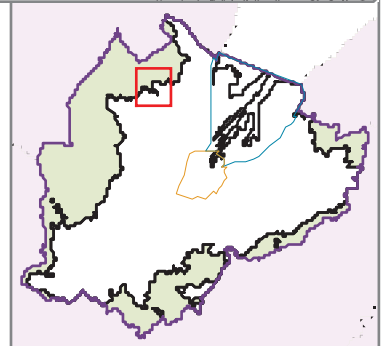




Designation Ref: BT 084/12 (Page 4 of 5)
Location: CAVEHILL/COLLINWARD

Source: Draft Belfast Metropolitan Area Plan 2015 in its most advanced stage prior to formal adoption
Note: Only the above Designation Ref is shown on this map

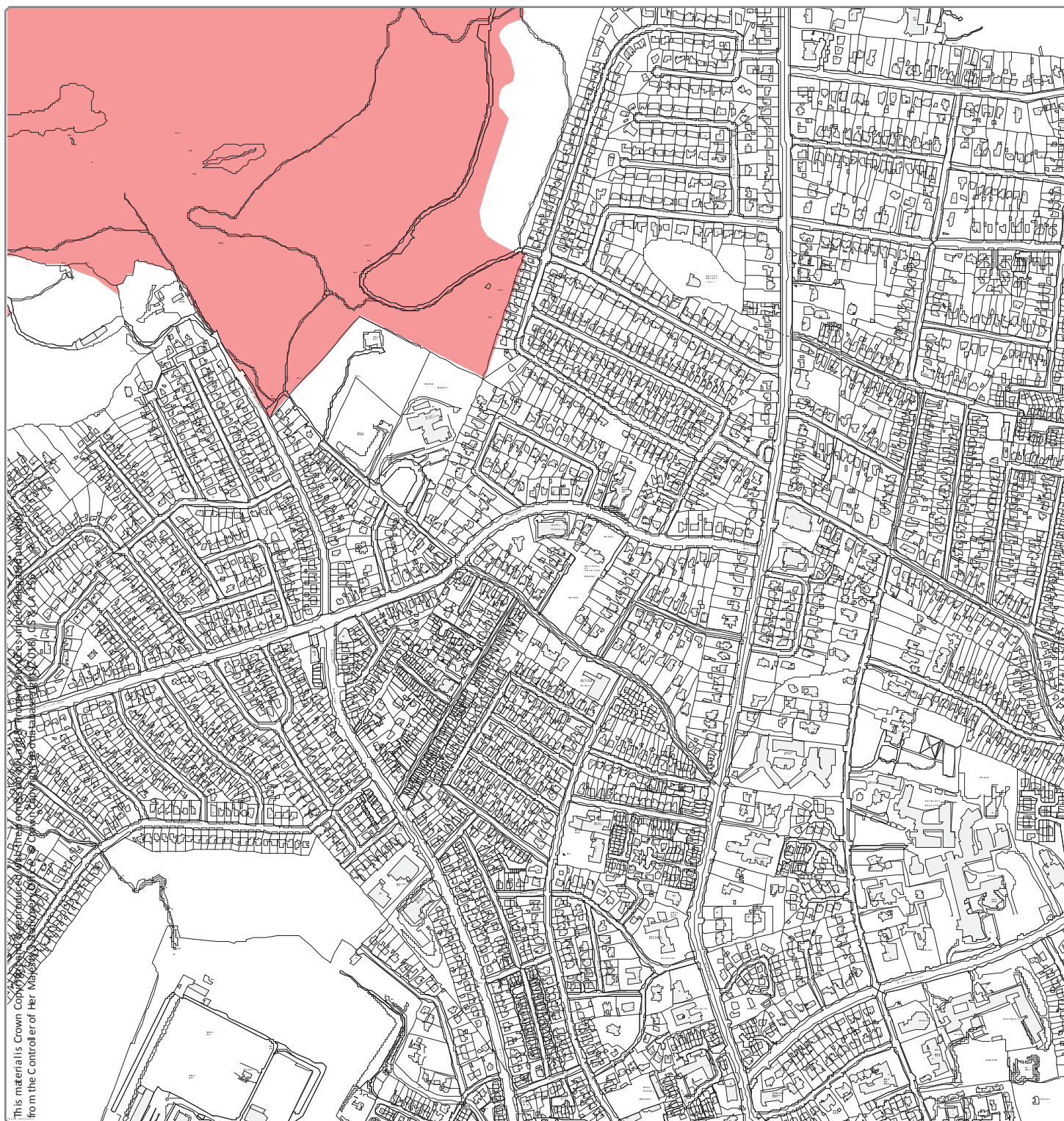
Scale 1:8,500





Belfast
City Council

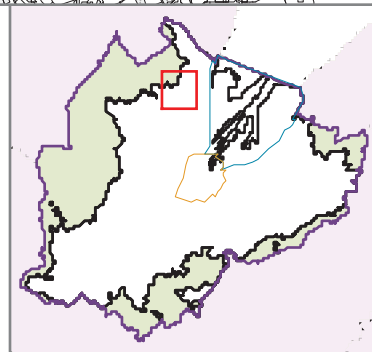
TRANSITIONAL PERIOD PLAN DESIGNATIONS
SITES OF LOCAL NATURE CONSERVATION IMPORTANCE

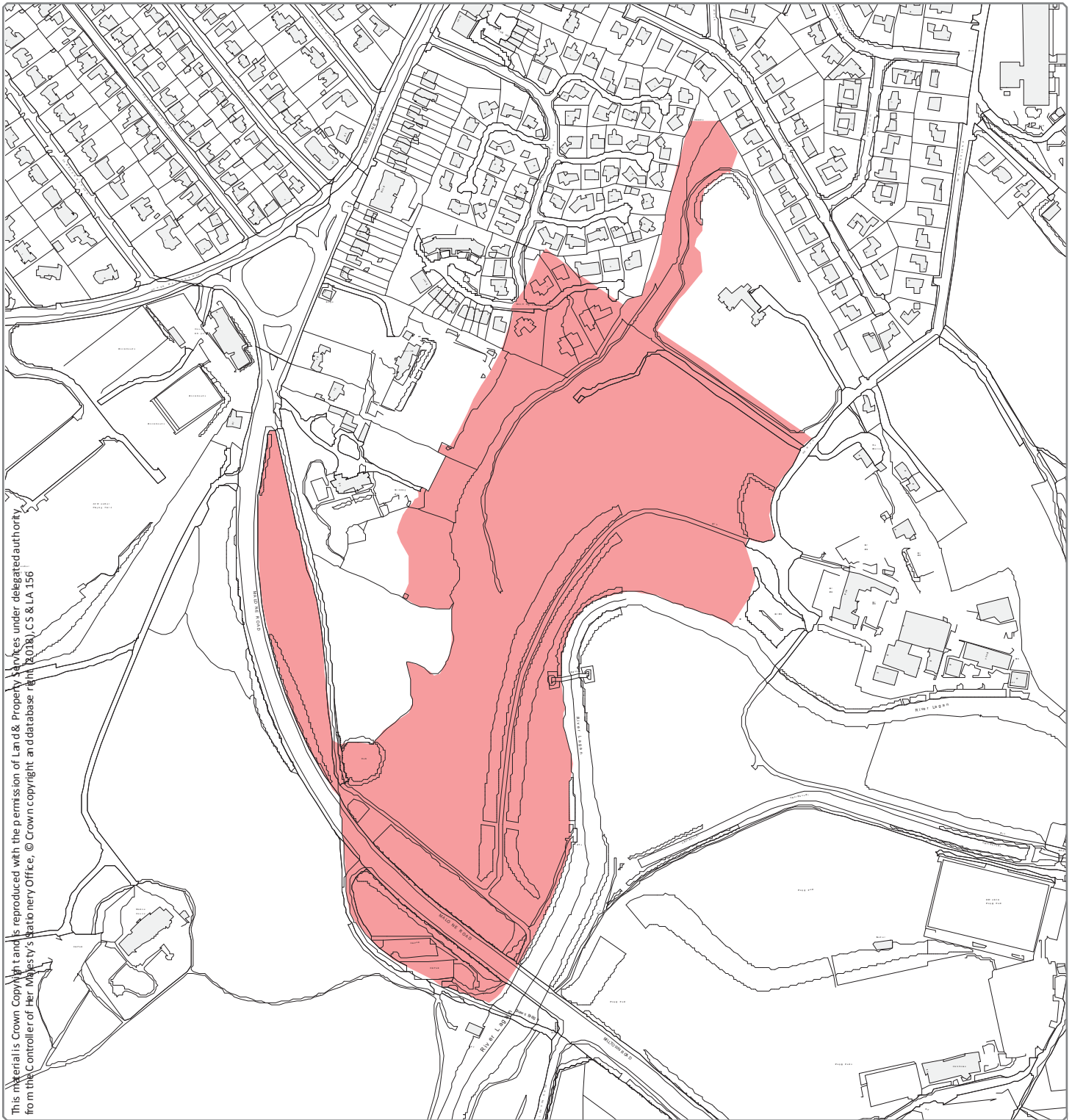


Designation Ref: BT 084/12 (Page 5 of 5)
Location: CAVEHILL/COLLINWARD

Source: Draft Belfast Metropolitan Area Plan 2015 in its most advanced stage prior to formal adoption
Note: Only the above Designation Ref is shown on this map

Scale 1:8,500



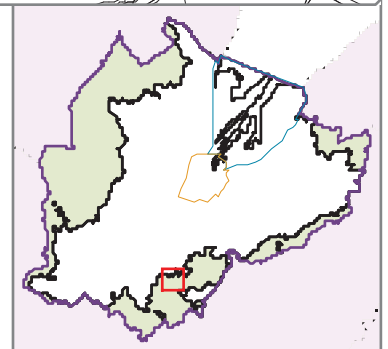


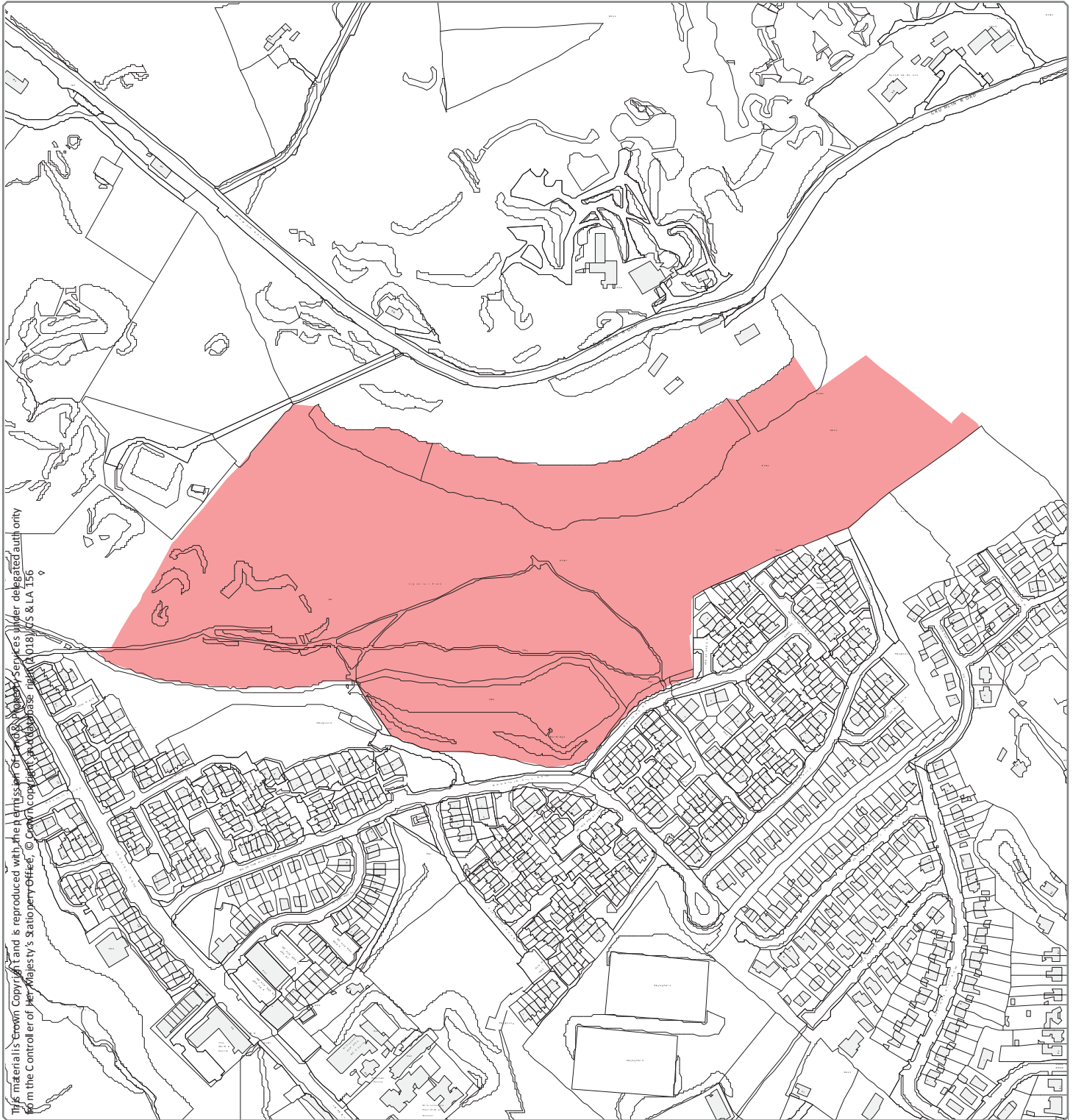
This material is Crown Copyright and is reproduced with the permission of Land & Property Services under delegated authority from the Controller of Her Majesty's Stationery Office, © Crown copyright and database right (2018), CS & LA 156

Designation Ref: BT 084/13
Location: CLEMENT WILSON PARK

Source: Draft Belfast Metropolitan Area Plan 2015 in its most advanced stage prior to formal adoption
Note: Only the above Designation Ref is shown on this map

Scale 1:5,000





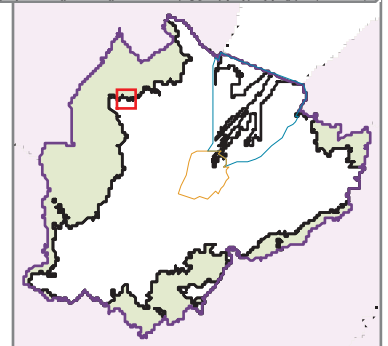
Designation Ref: BT 084/14

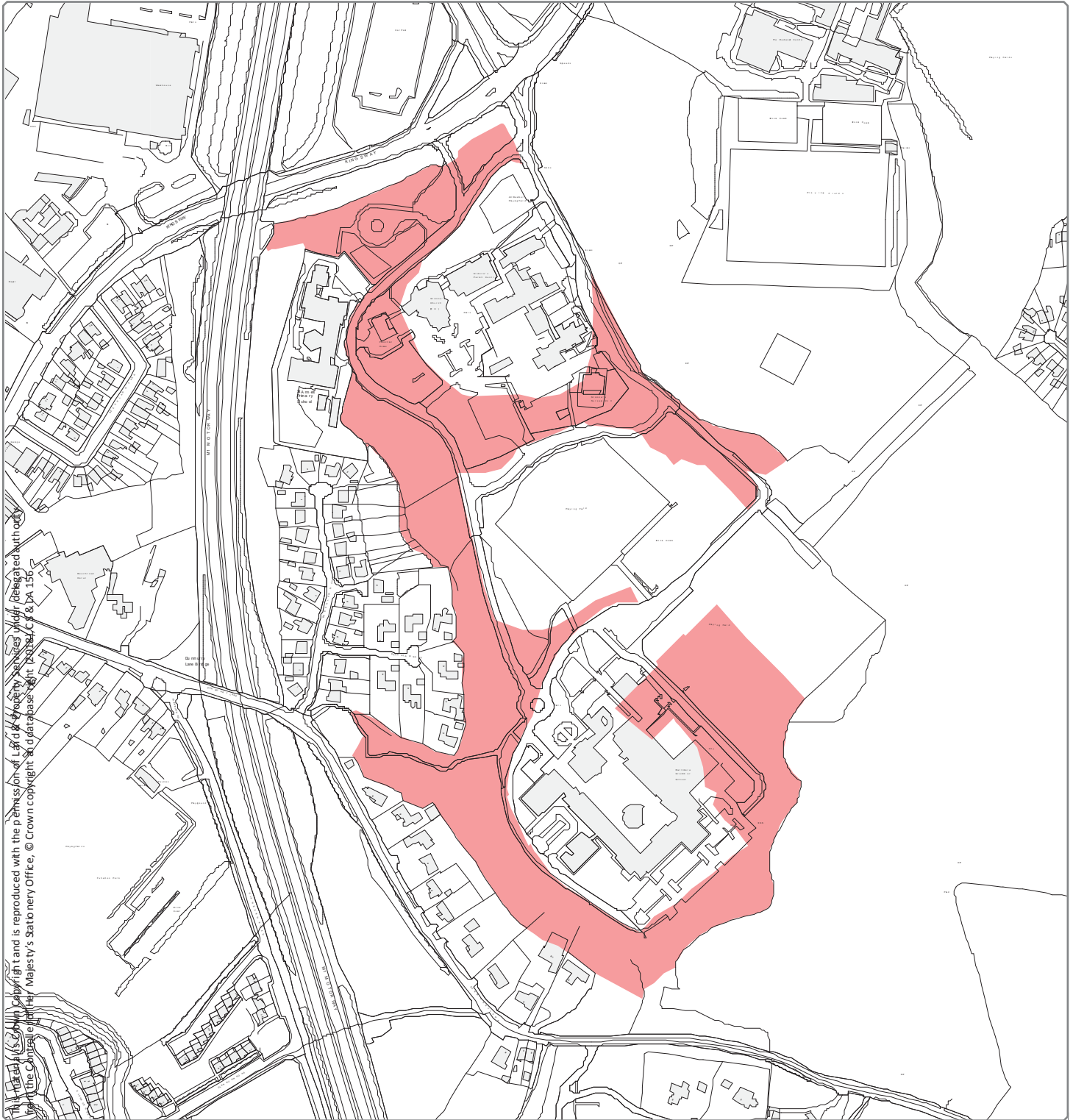
Location: CRUMLIN ROAD/UPPER HIGHTOWN ROAD

Source: Draft Belfast Metropolitan Area Plan 2015 in its most advanced stage prior to formal adoption

Note: Only the above Designation Ref is shown on this map

Scale 1:4,500

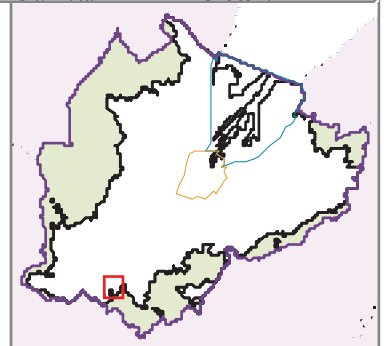




Designation Ref: BT 084/15
Location: DUNMURRY SCHOOLS

Source: Draft Belfast Metropolitan Area Plan 2015 in its most advanced stage prior to formal adoption
Note: Only the above Designation Ref is shown on this map

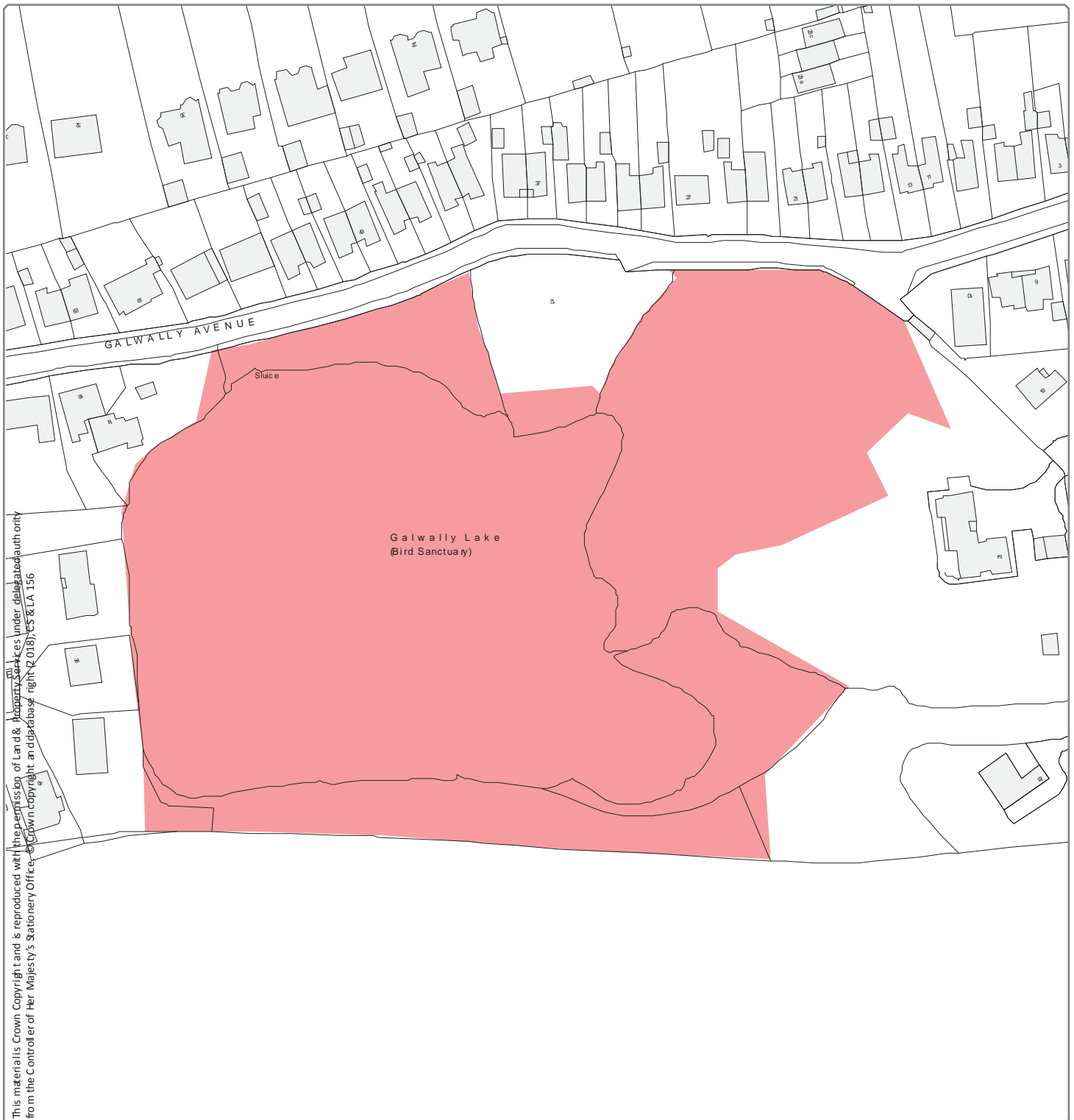
Scale 1:4,500





Belfast
City Council

TRANSITIONAL PERIOD PLAN DESIGNATIONS
SITES OF LOCAL NATURE CONSERVATION IMPORTANCE



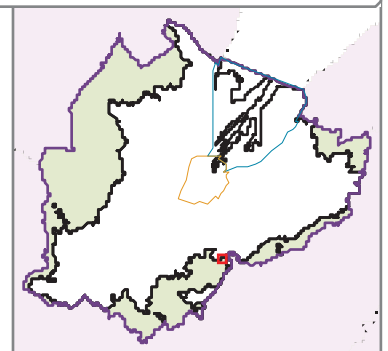
Designation Ref: BT 084/16

Location: GALWALLY

Source: Draft Belfast Metropolitan Area Plan 2015 in its most advanced stage prior to formal adoption

Note: Only the above Designation Ref is shown on this map

Scale 1:1,500

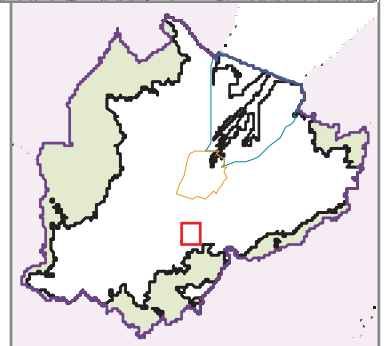


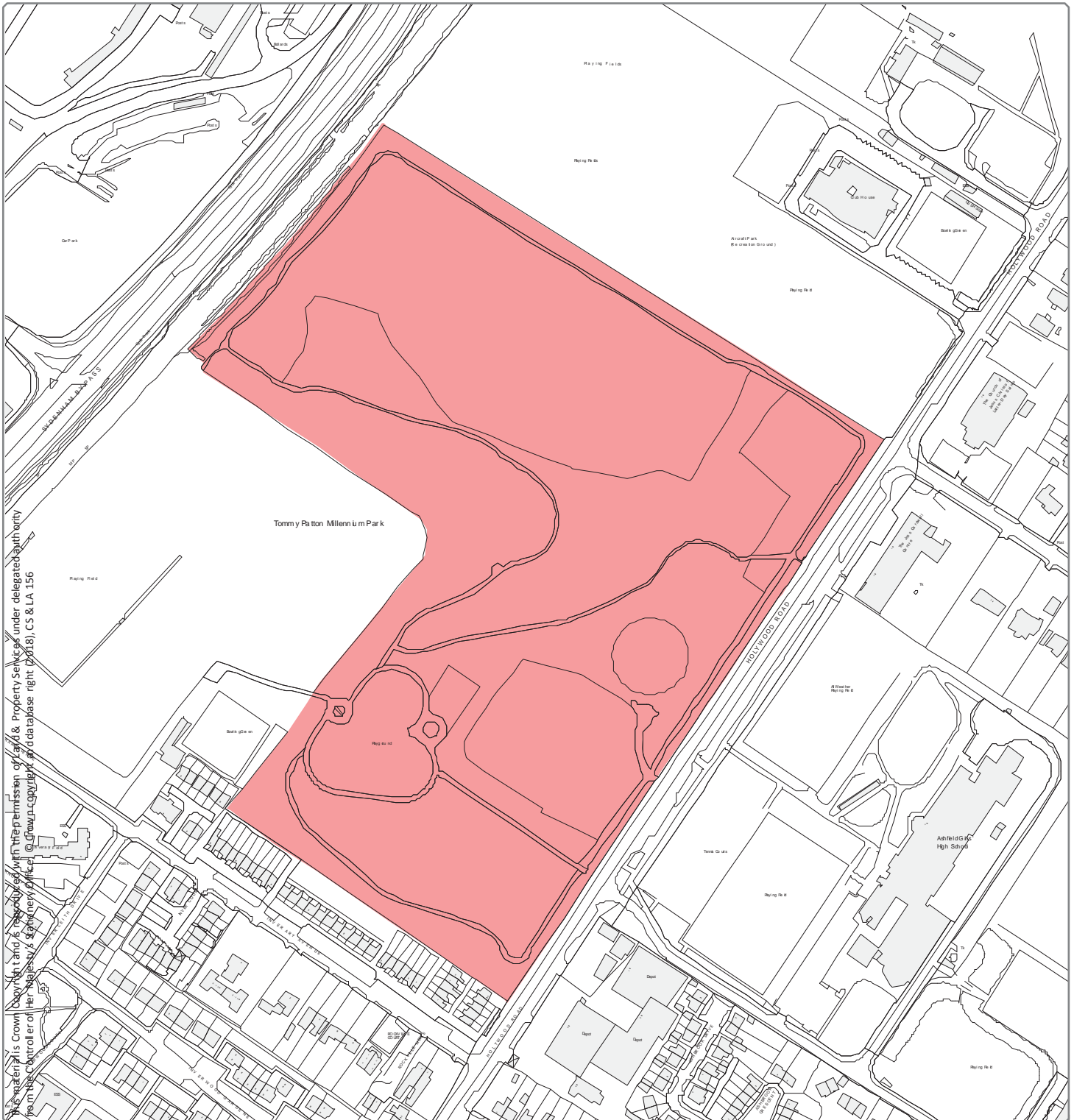


Designation Ref: BT 084/17
Location: GROUNDS AT STRANMILLIS AND RIDDEL HALL

Source: Draft Belfast Metropolitan Area Plan 2015 in its most advanced stage prior to formal adoption
Note: Only the above Designation Ref is shown on this map

Scale 1:4,500





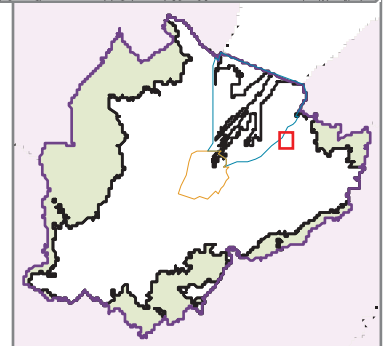
Designation Ref: BT 084/18

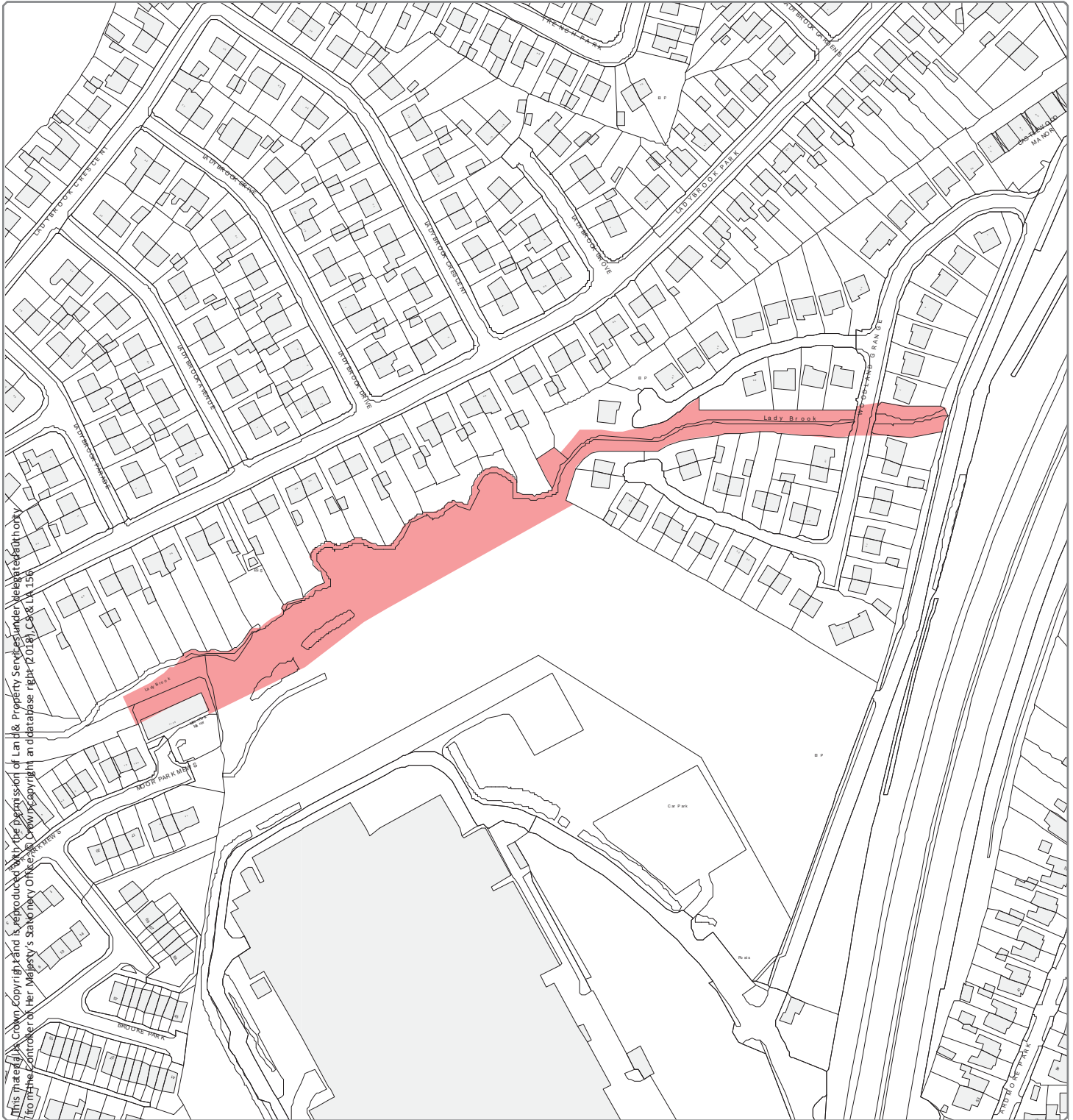
Location: INVERARY

Source: Draft Belfast Metropolitan Area Plan 2015 in its most advanced stage prior to formal adoption

Note: Only the above Designation Ref is shown on this map

Scale 1:3,500





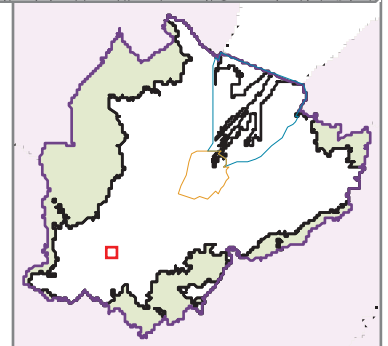
Designation Ref: BT 084/19

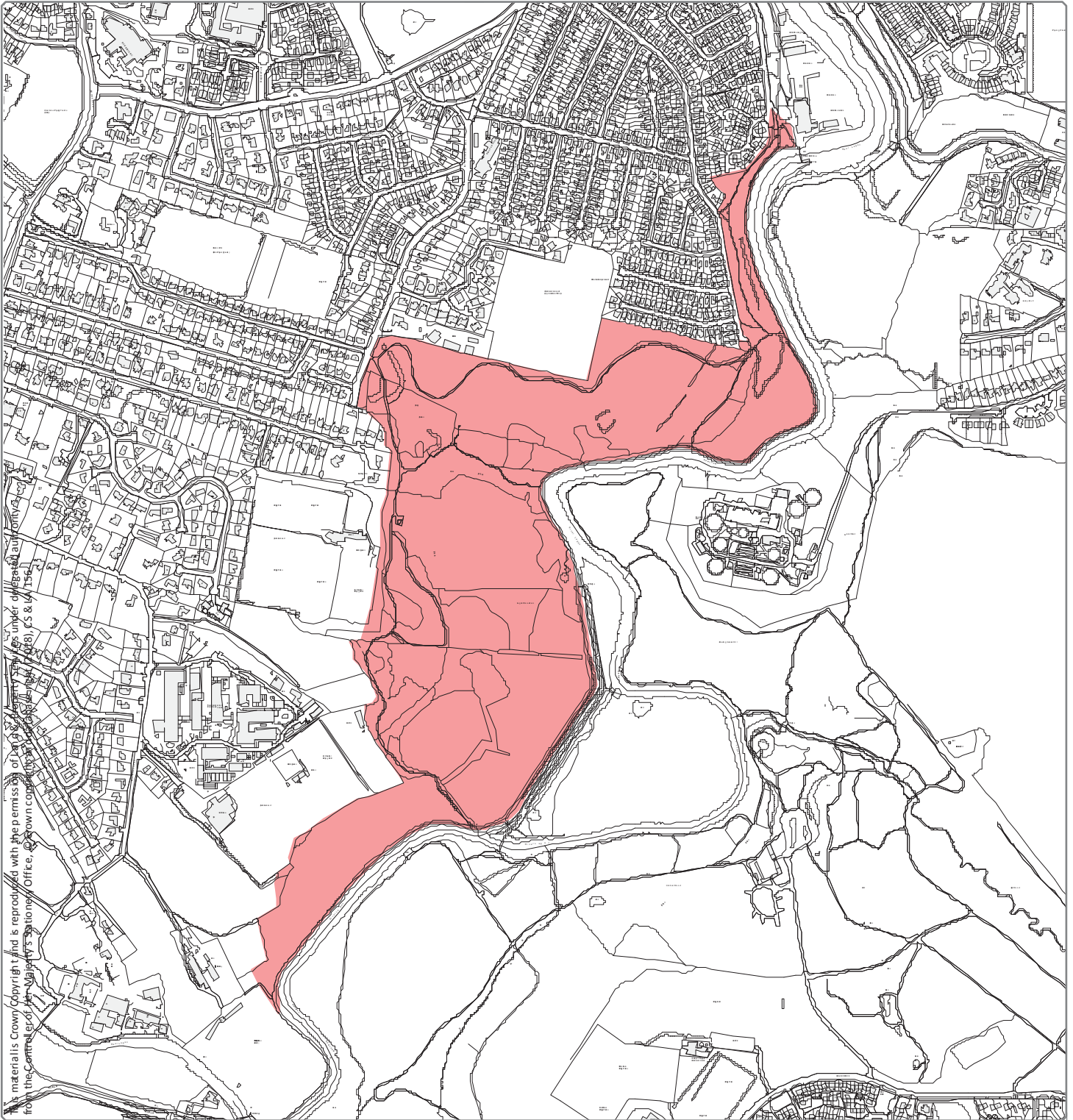
Location: LADYBROOK

Source: Draft Belfast Metropolitan Area Plan 2015 in its most advanced stage prior to formal adoption

Note: Only the above Designation Ref is shown on this map

Scale 1:2,500





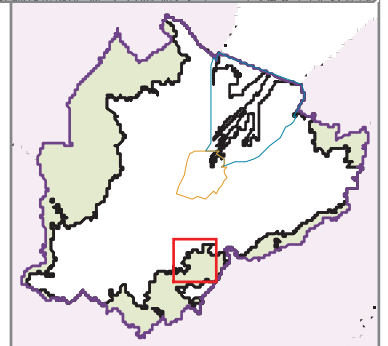
Designation Ref: BT 084/20

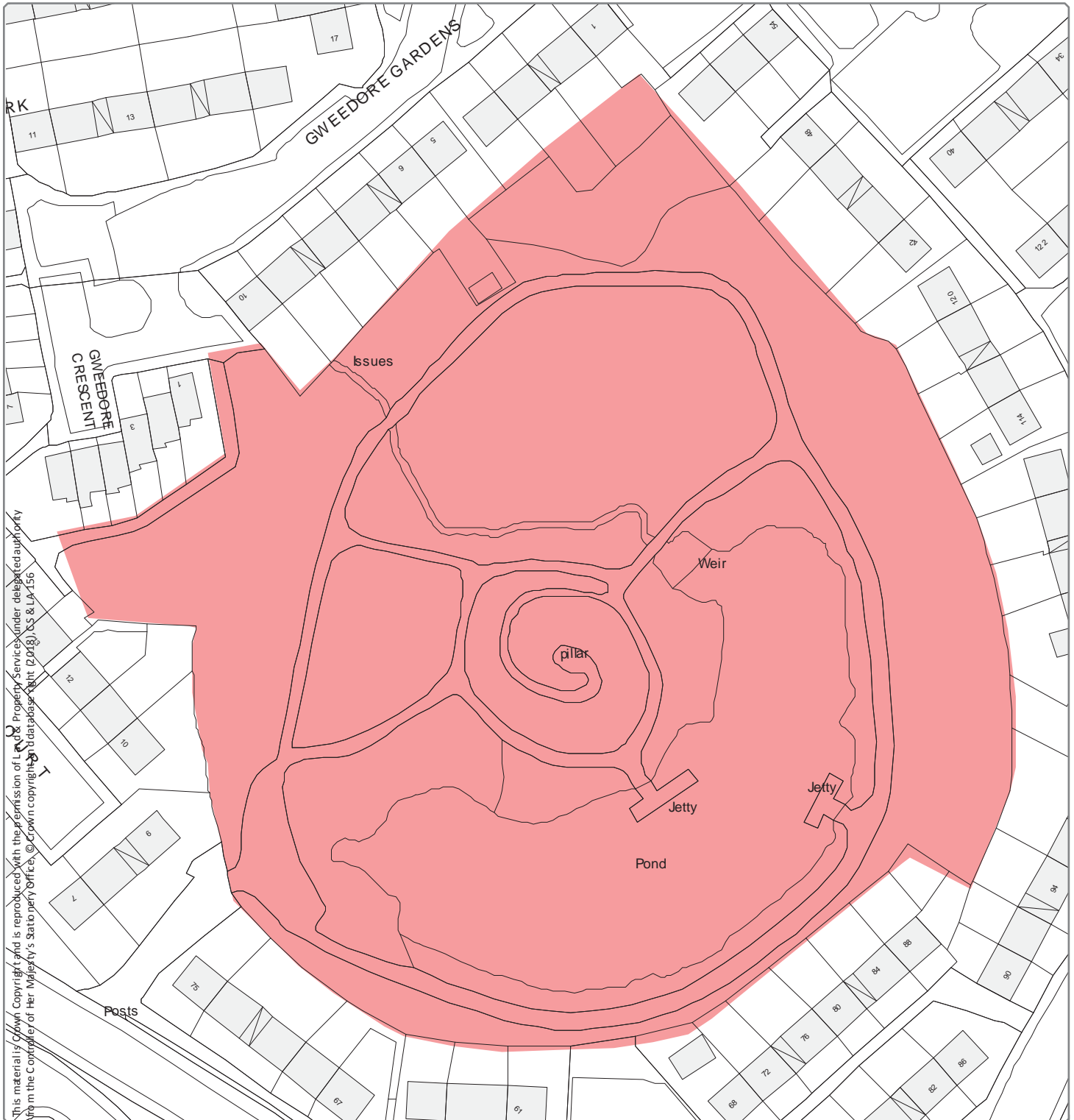
Location: LAGAN MEADOWS

Source: Draft Belfast Metropolitan Area Plan 2015 in its most advanced stage prior to formal adoption

Note: Only the above Designation Ref is shown on this map

Scale 1:10,000

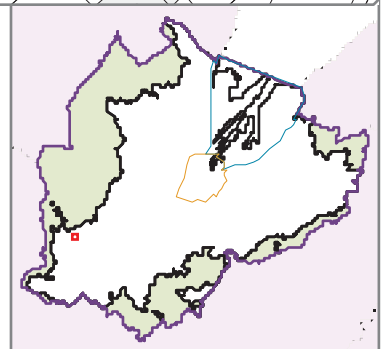


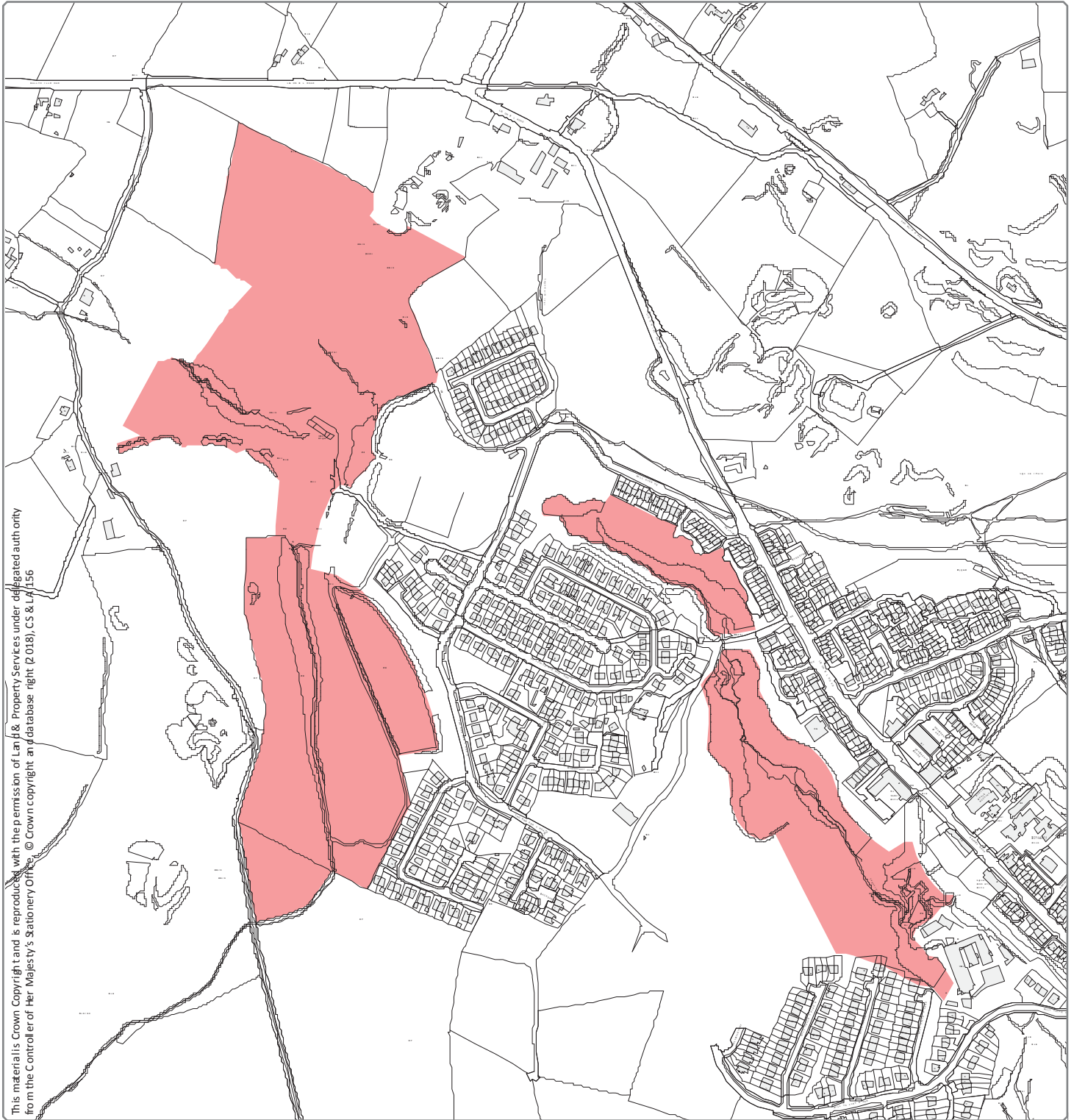


Designation Ref: BT 084/21
Location: LENADOON DAM

Source: Draft Belfast Metropolitan Area Plan 2015 in its most advanced stage prior to formal adoption
Note: Only the above Designation Ref is shown on this map

Scale 1:1,000



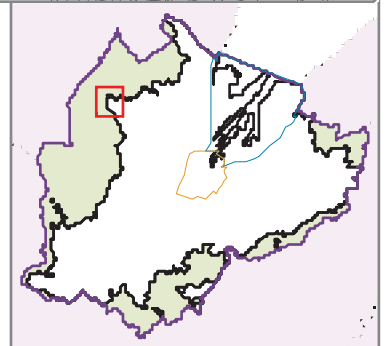


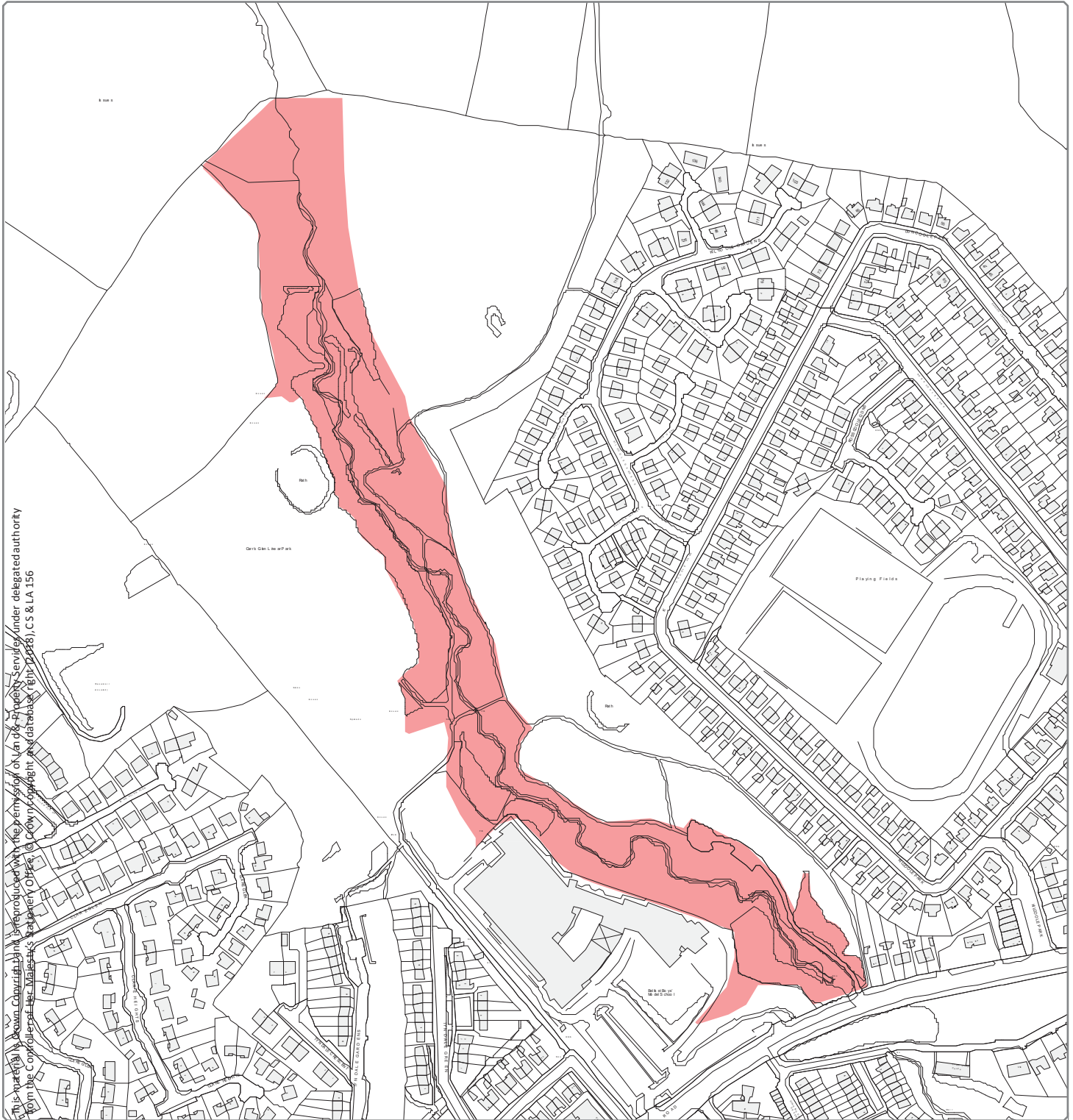
This material is Crown Copyright and is reproduced with the permission of Land & Property Services under delegated authority from the Controller of Her Majesty's Stationery Office. © Crown copyright and database right (2018), CS & LA 156

Designation Ref: BT 084/22
Location: LIGONIEL VILLAGE

Source: Draft Belfast Metropolitan Area Plan 2015 in its most advanced stage prior to formal adoption
Note: Only the above Designation Ref is shown on this map

Scale 1:6,500

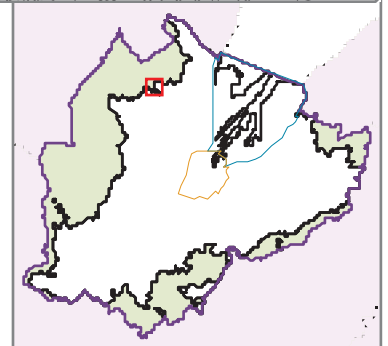


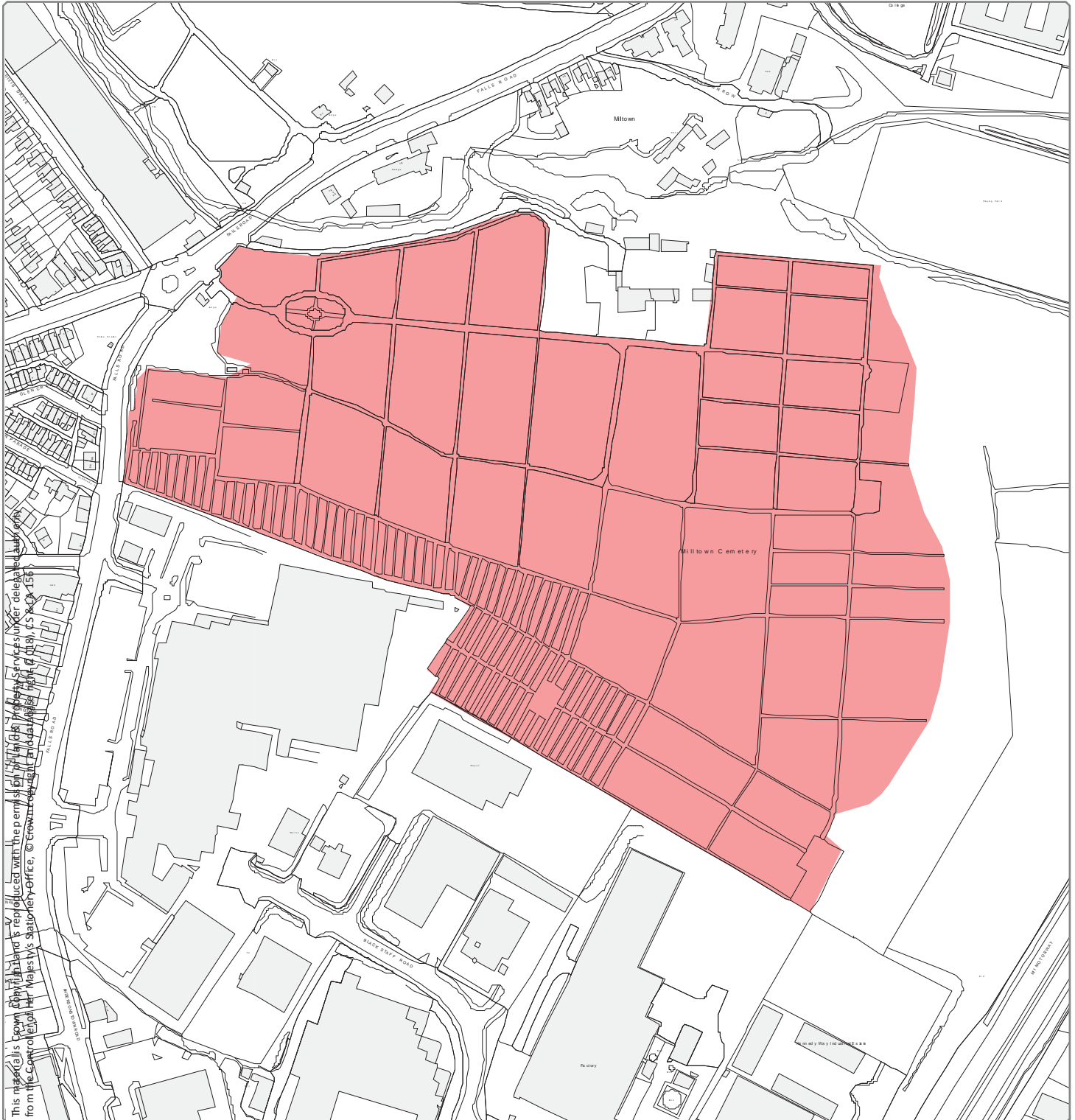


Designation Ref: BT 084/23
Location: LOWER CARR'S GLEN

Source: Draft Belfast Metropolitan Area Plan 2015 in its most advanced stage prior to formal adoption
Note: Only the above Designation Ref is shown on this map

Scale 1:4,000





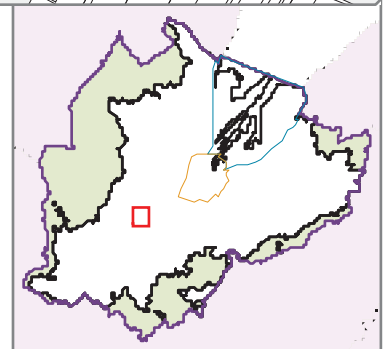
Designation Ref: BT 084/24

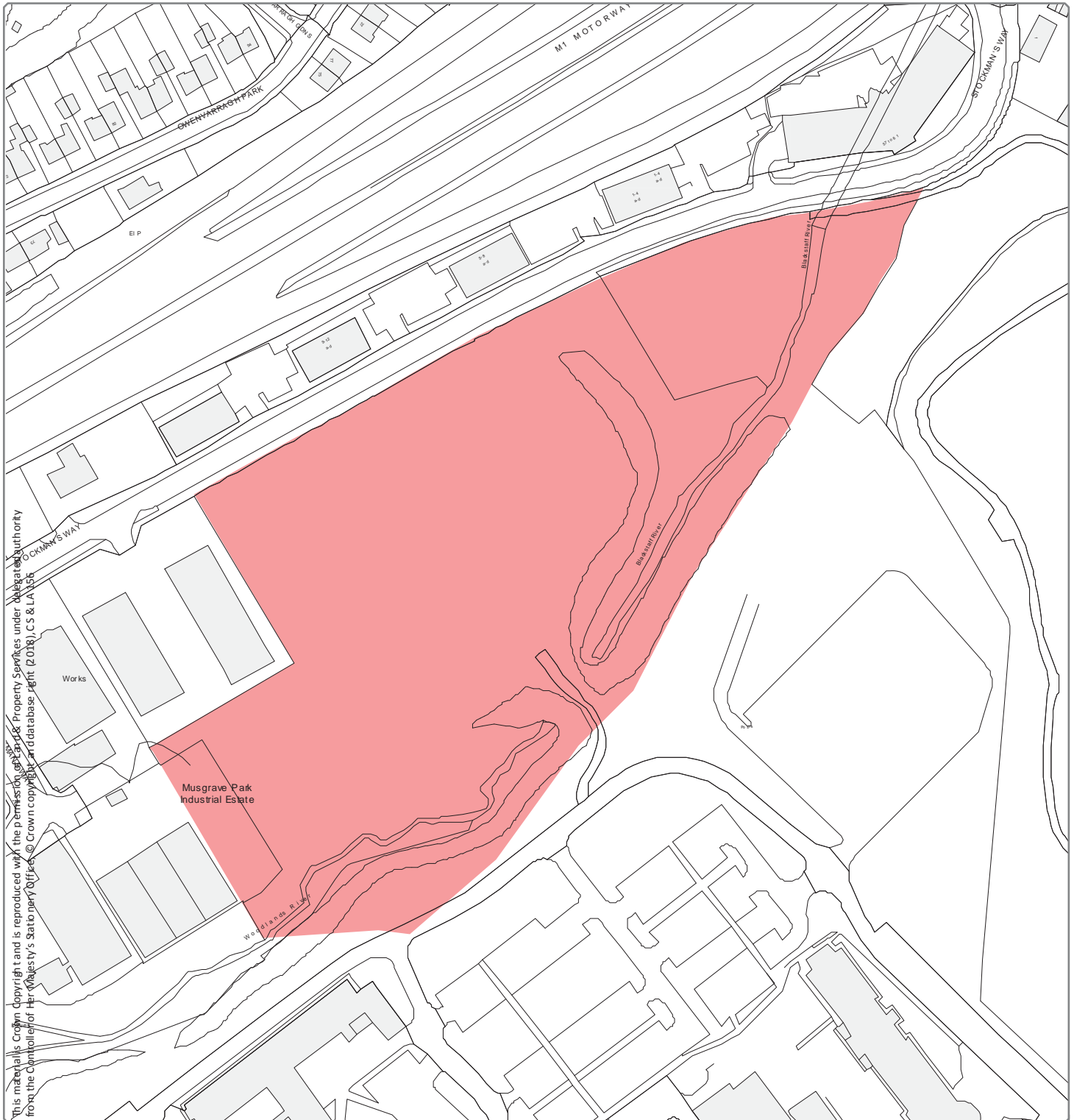
Location: MILLTOWN CEMETERY

Source: Draft Belfast Metropolitan Area Plan 2015 in its most advanced stage prior to formal adoption

Note: Only the above Designation Ref is shown on this map

Scale 1:4,000



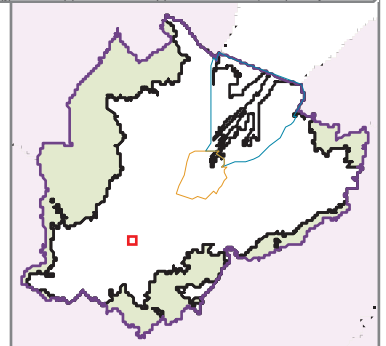


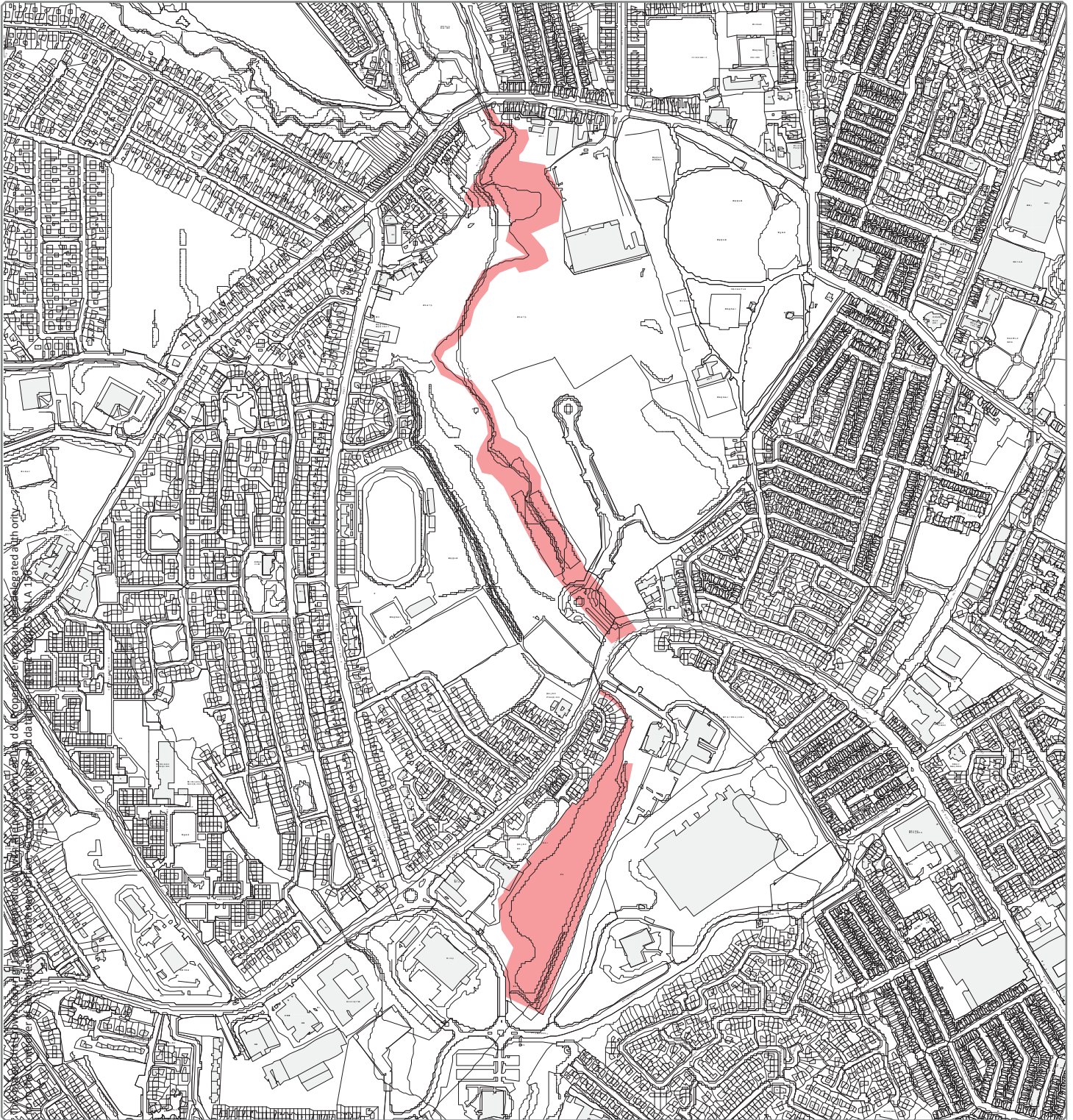
Designation Ref: BT 084/25
Location: SOUTH OF M1 ROUNDABOUT, JUNCTION 1

Source: Draft Belfast Metropolitan Area Plan 2015 in its most advanced stage prior to formal adoption

Note: Only the above Designation Ref is shown on this map

Scale 1:2,000





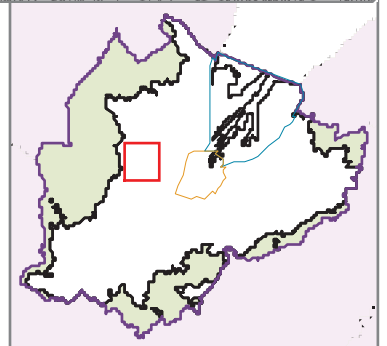
Designation Ref: BT 084/26

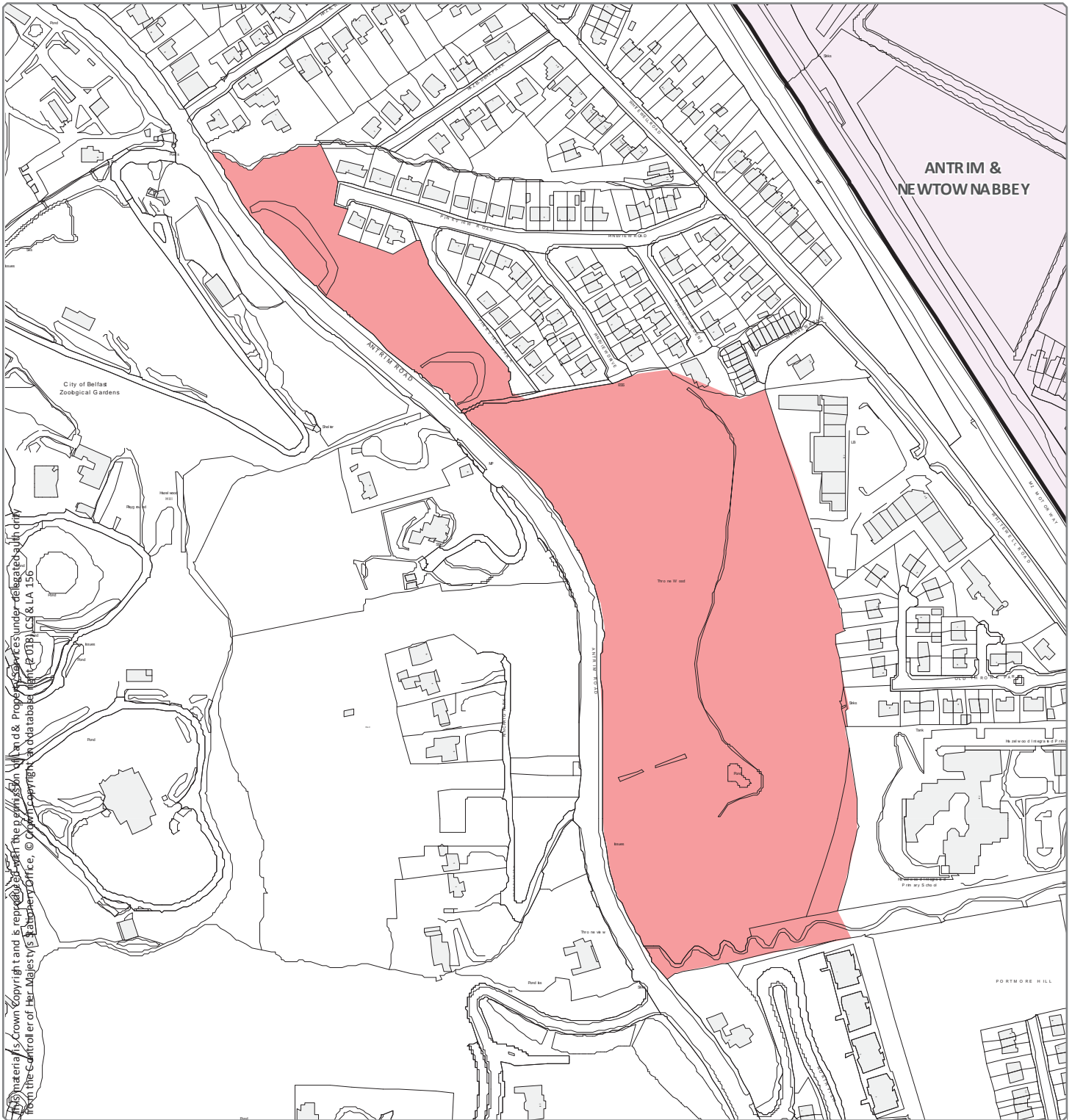
Location: SPRINGFIELD POND/HIGHFIELD GLEN

Source: Draft Belfast Metropolitan Area Plan 2015 in its most advanced stage prior to formal adoption

Note: Only the above Designation Ref is shown on this map

Scale 1:8,500





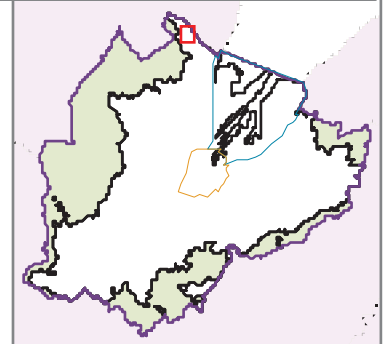
Designation Ref: BT 084/28

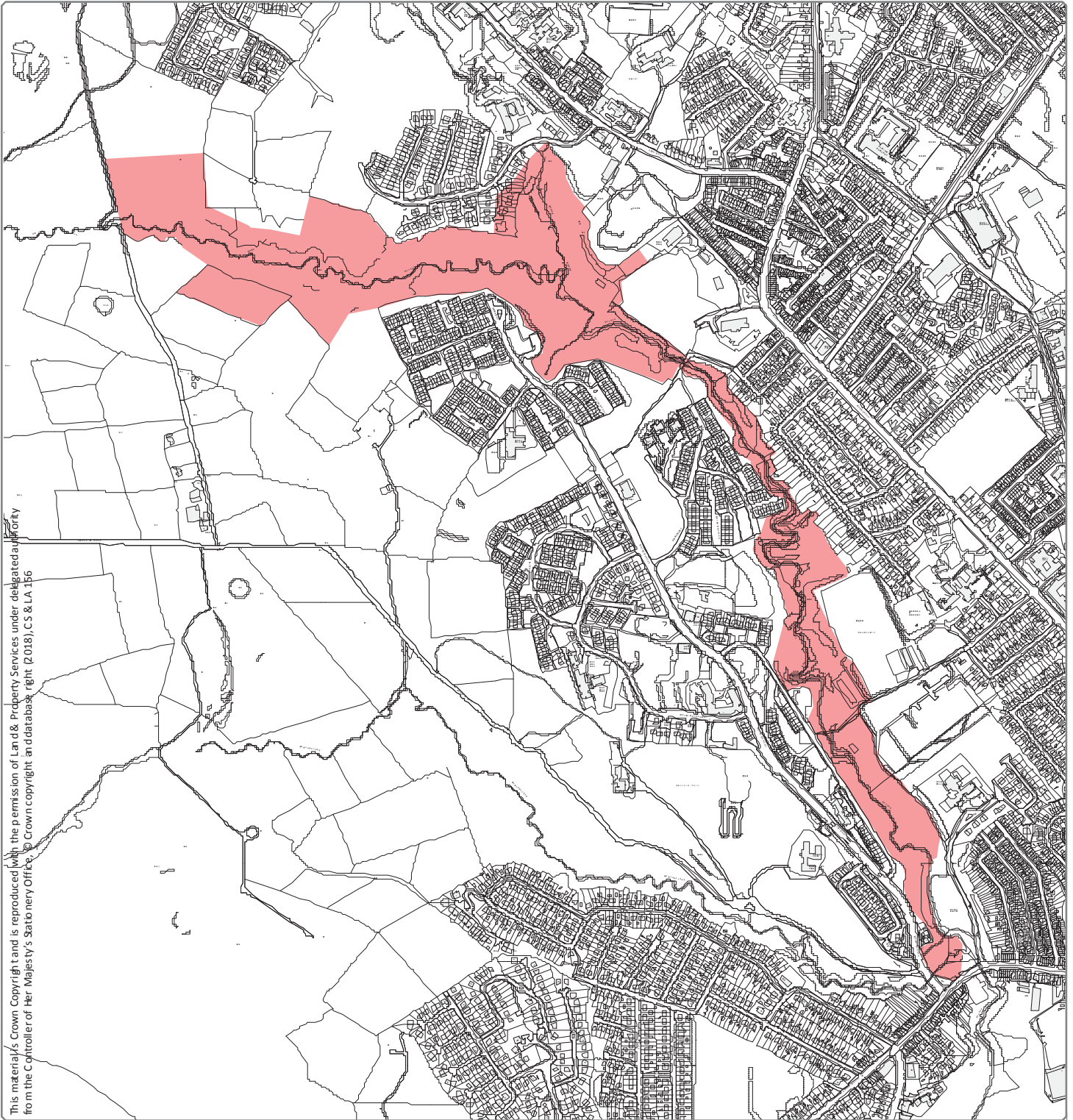
Location: THRONE WOODLAND

Source: Draft Belfast Metropolitan Area Plan 2015 in its most advanced stage prior to formal adoption

Note: Only the above Designation Ref is shown on this map

Scale 1:3,500



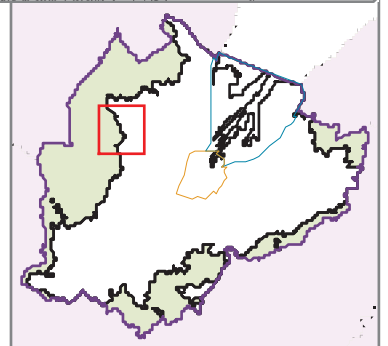


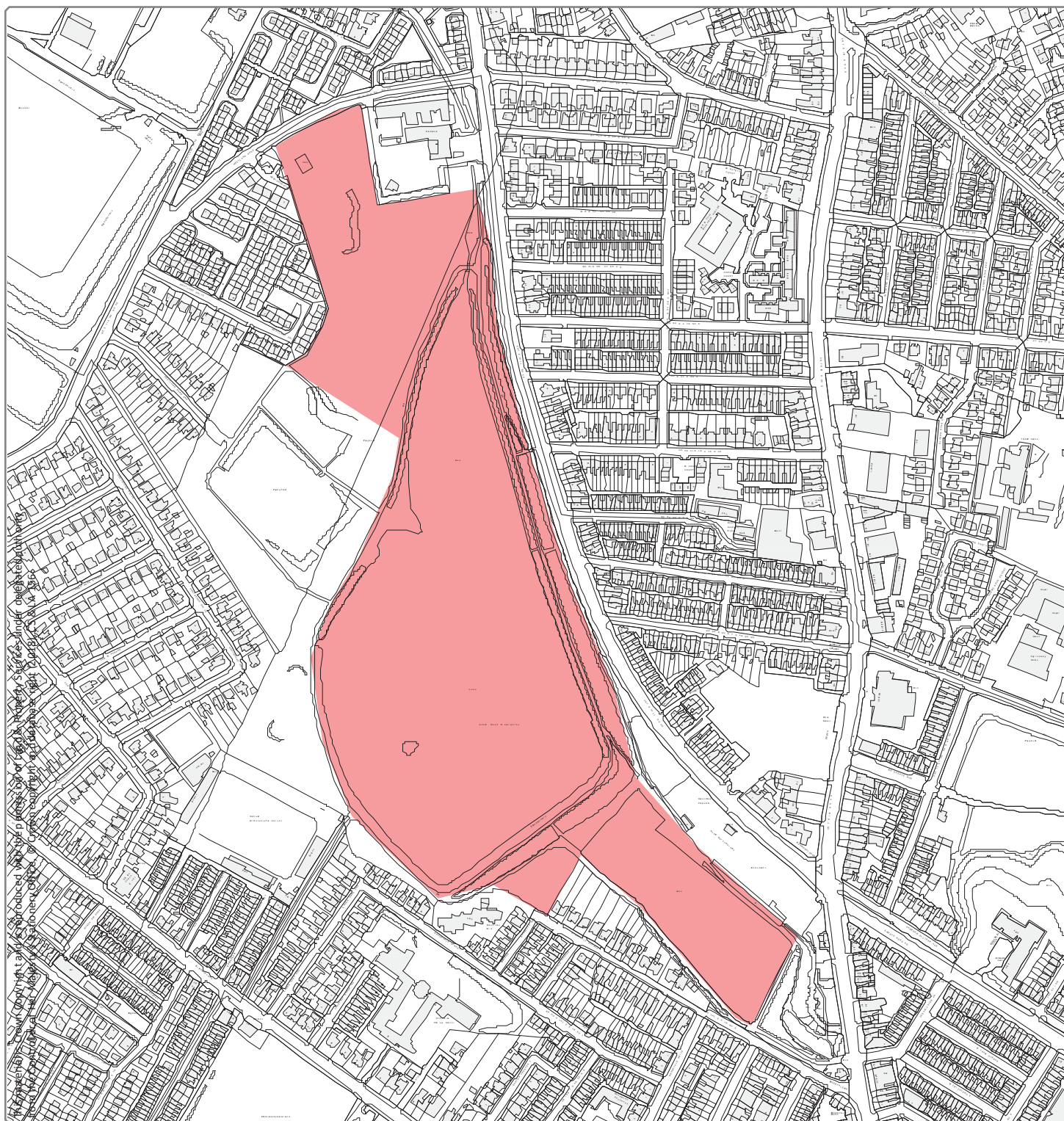
This material is Crown Copyright and is reproduced with the permission of Land & Property Services under delegated authority from the Controller of Her Majesty's Stationery Office. © Crown copyright and database right (2018), CS & LA 156

Designation Ref: BT 084/29
Location: UPPER FORTH RIVER

Source: Draft Belfast Metropolitan Area Plan 2015 in its most advanced stage prior to formal adoption
Note: Only the above Designation Ref is shown on this map

Scale 1:11,000



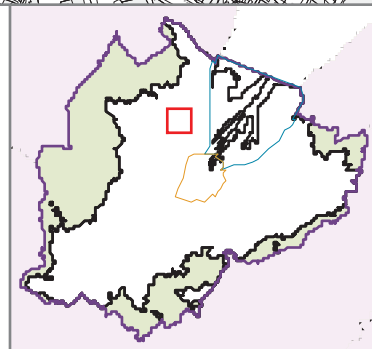


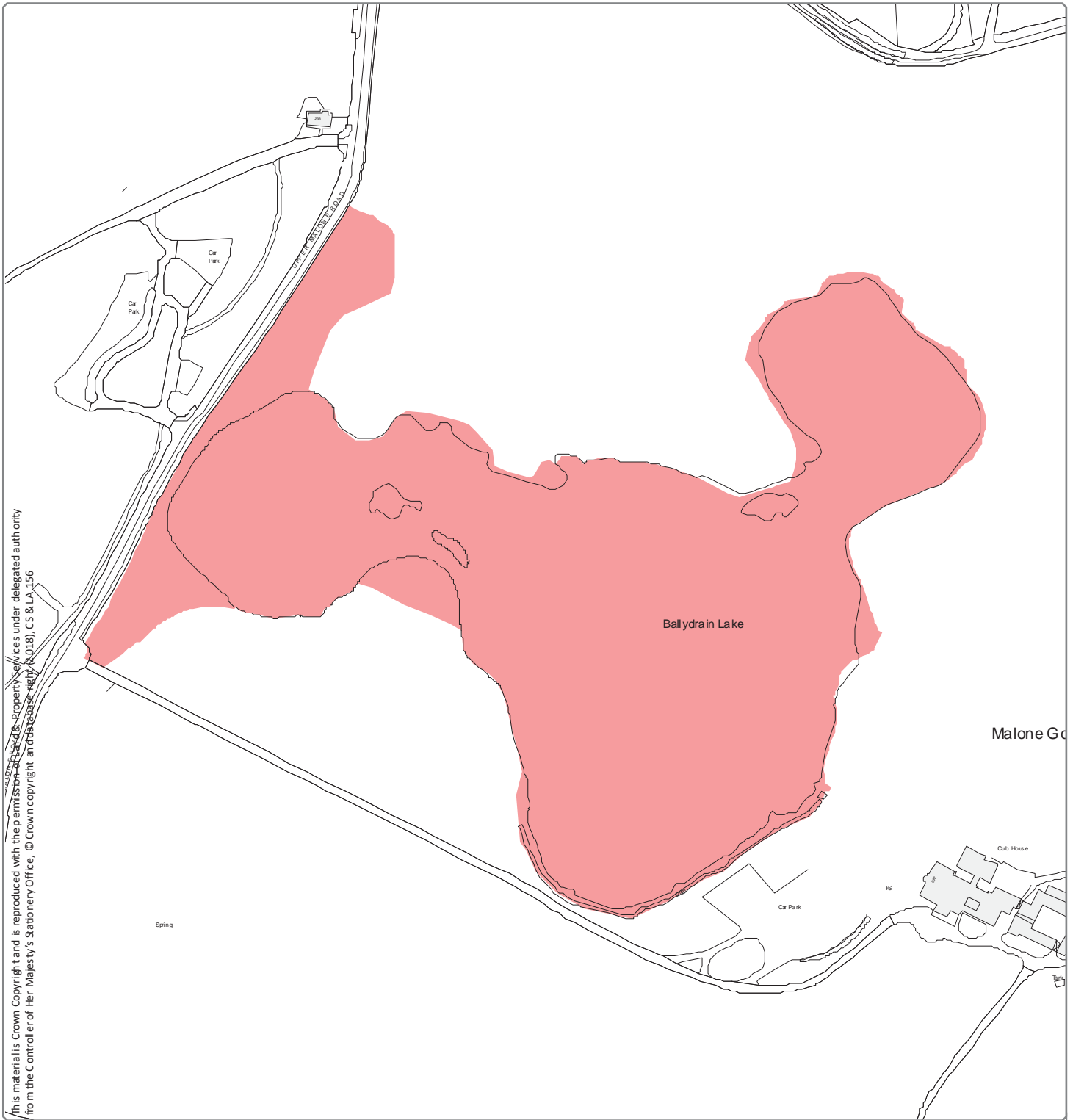
Designation Ref: BT 084/30
Location: WATERWORKS PARK

Source: Draft Belfast Metropolitan Area Plan 2015 in its most advanced stage prior to formal adoption

Note: Only the above Designation Ref is shown on this map

Scale 1:5,500

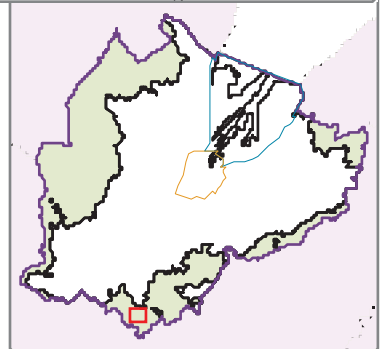


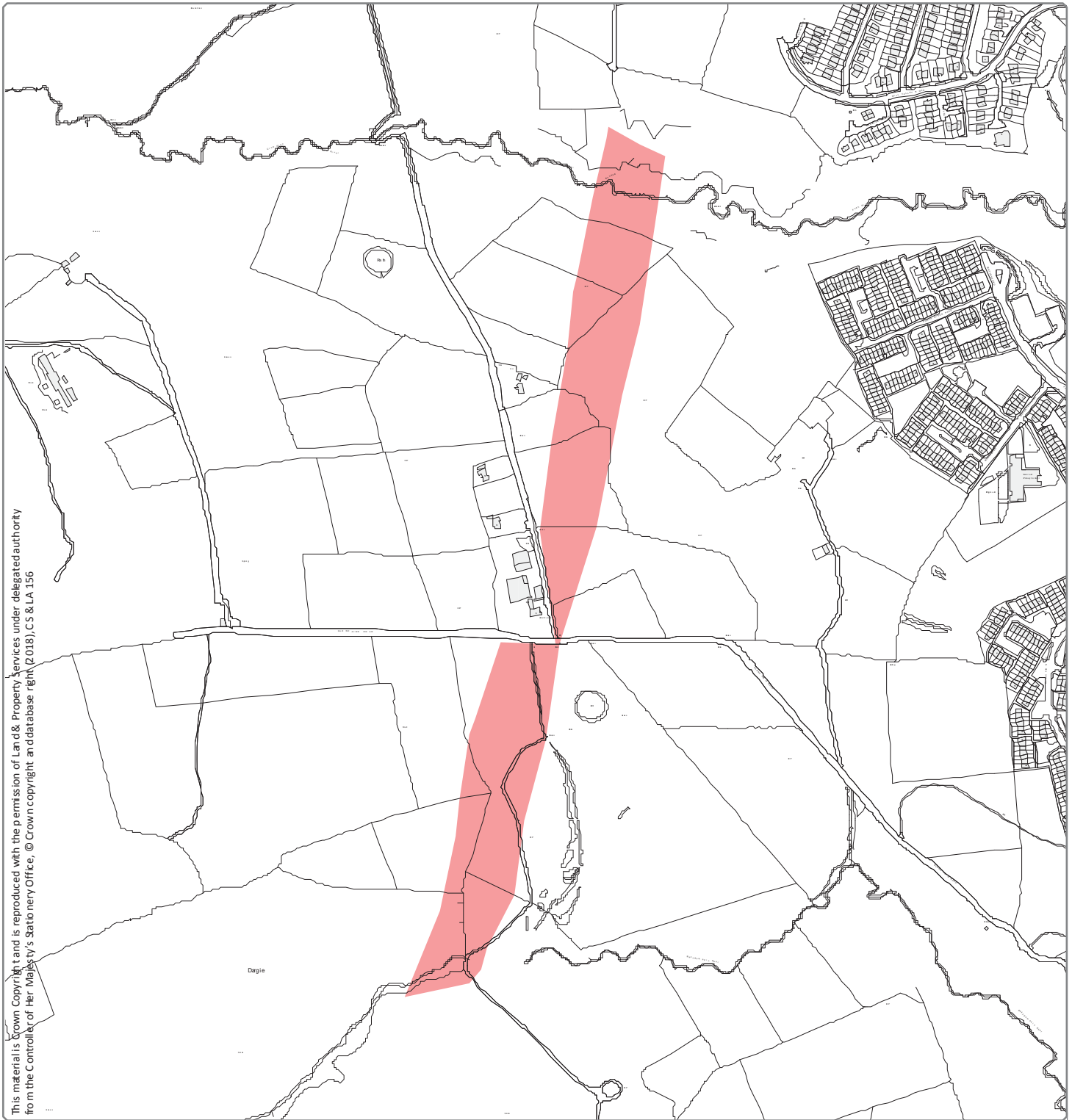


Designation Ref: CA 01/01
Location: BALLYDRAIN LAKE

Source: Draft Belfast Metropolitan Area Plan 2015 in its most advanced stage prior to formal adoption
Note: Only the above Designation Ref is shown on this map

Scale 1:3,500



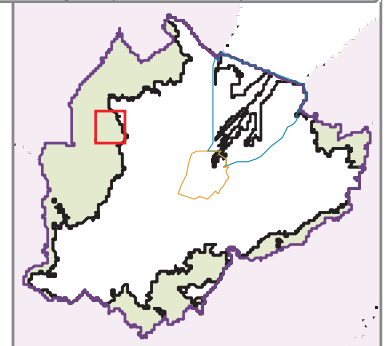


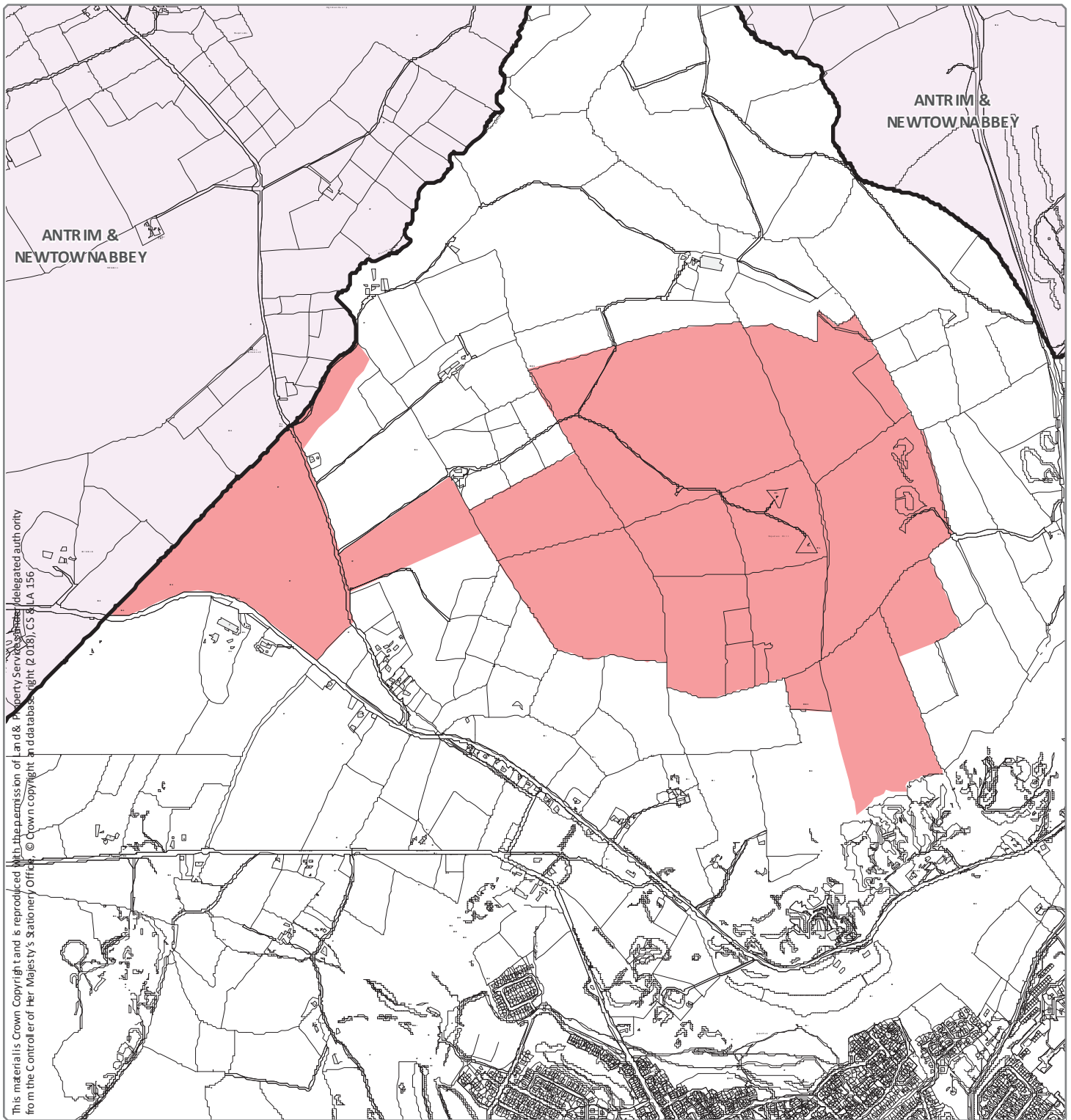
This material is Crown Copyright and is reproduced with the permission of Land & Property Services under delegated authority from the Controller of Her Majesty's Stationery Office, © Crown copyright and database right (2018), CS & LA 156

Designation Ref: CA 01/02
Location: BALLYGOMARTIN SILL (GEODIVERSITY)

Source: Draft Belfast Metropolitan Area Plan 2015 in its most advanced stage prior to formal adoption
Note: Only the above Designation Ref is shown on this map

Scale 1:7,000





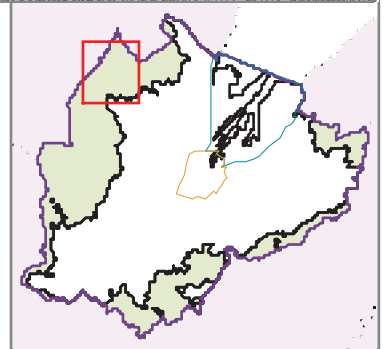
Designation Ref: CA 01/03

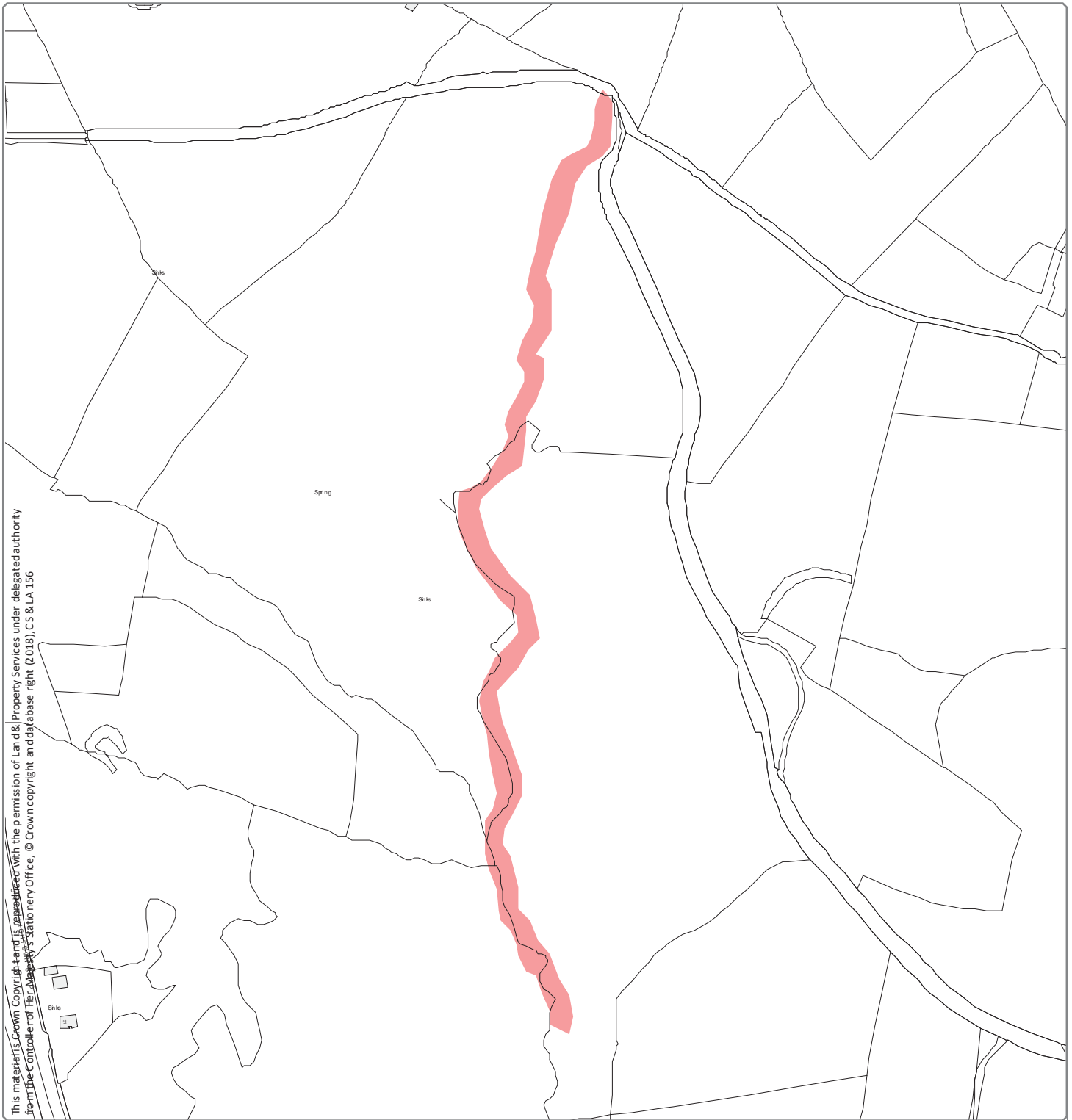
Location: BELFAST HILLS - SQUIRE'S HILL

Source: Draft Belfast Metropolitan Area Plan 2015 in its most advanced stage prior to formal adoption

Note: Only the above Designation Ref is shown on this map

Scale 1:14,000

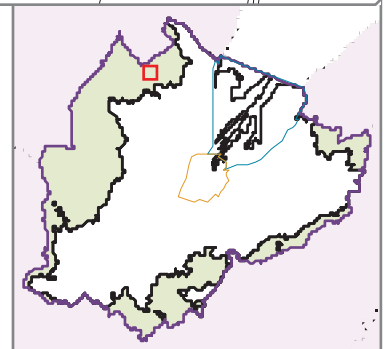




Designation Ref: CA 01/04
Location: CARR'S GLEN (GEODIVERSITY)

Source: Draft Belfast Metropolitan Area Plan 2015 in its most advanced stage prior to formal adoption
Note: Only the above Designation Ref is shown on this map

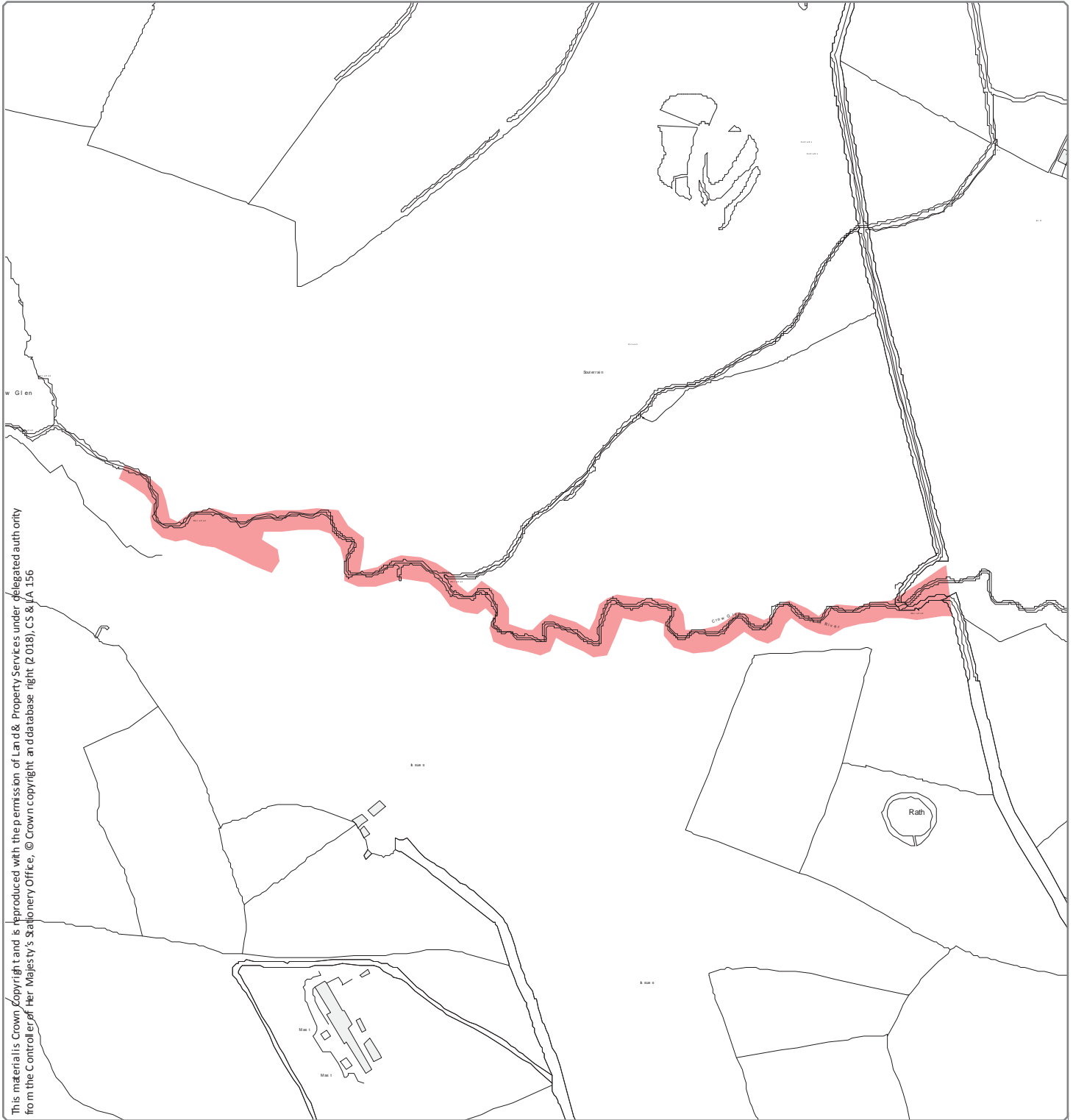
Scale 1:3,500





Belfast
City Council

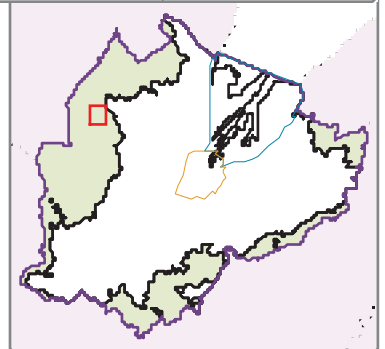
TRANSITIONAL PERIOD PLAN DESIGNATIONS
SITES OF LOCAL NATURE CONSERVATION IMPORTANCE

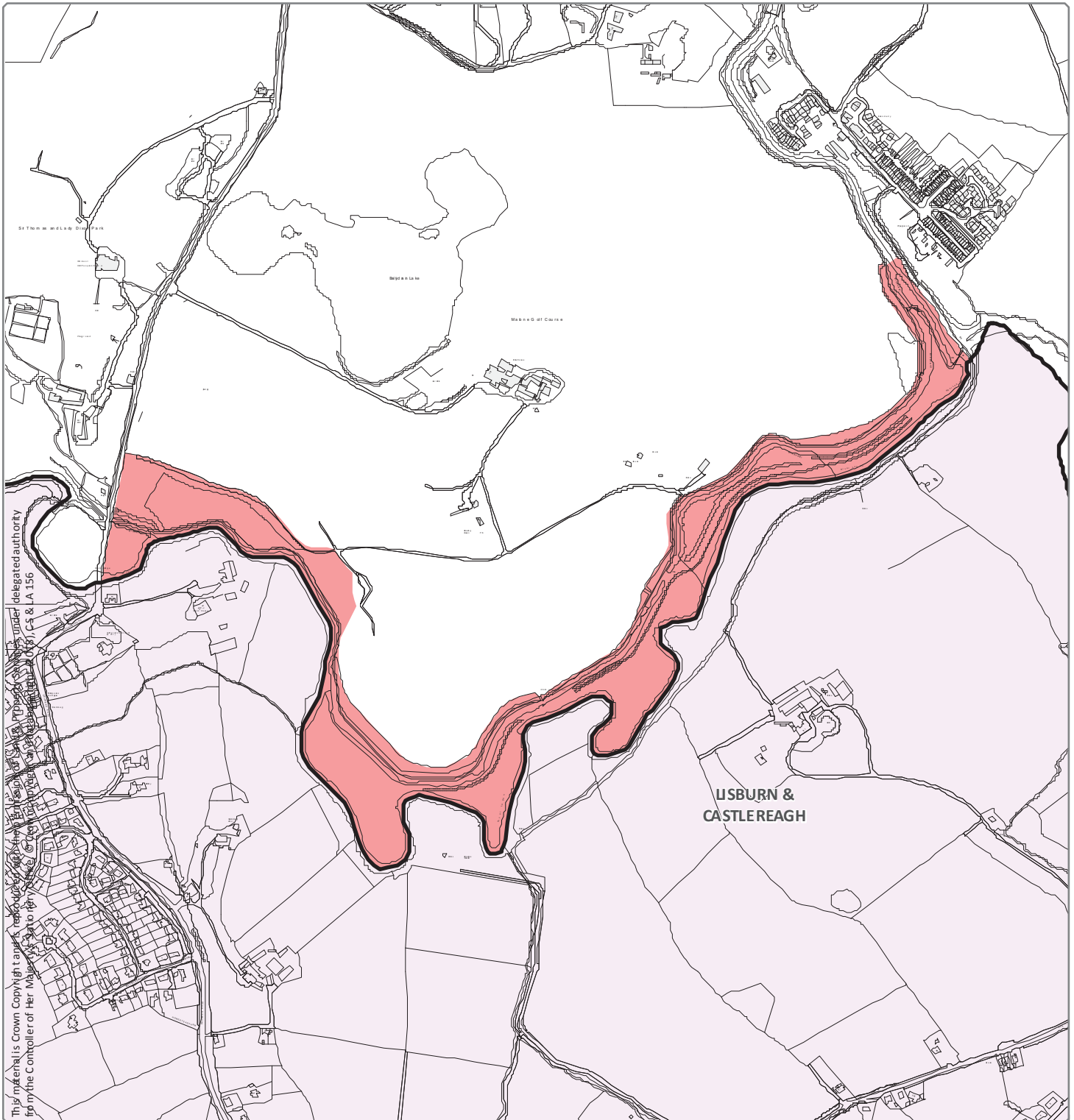


Designation Ref: CA 01/05
Location: CROW GLEN (GEODIVERSITY)

Source: Draft Belfast Metropolitan Area Plan 2015 in its most advanced stage prior to formal adoption
Note: Only the above Designation Ref is shown on this map

Scale 1:4,000



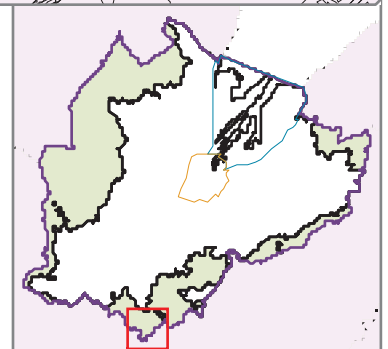


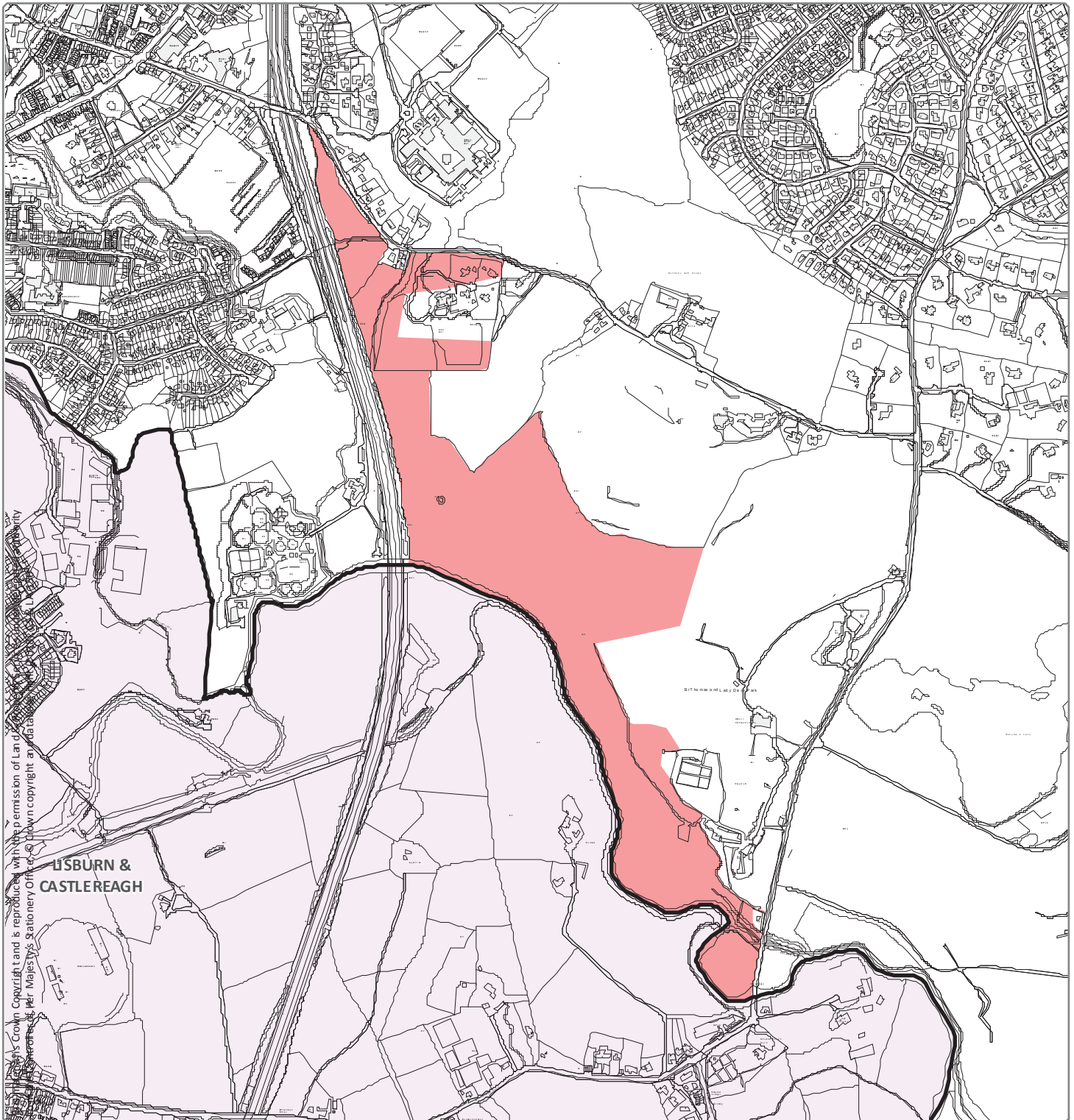
Designation Ref: CA 01/06
Location: FLOODPLAIN AROUND EELWEIR

Source: Draft Belfast Metropolitan Area Plan 2015 in its most advanced stage prior to formal adoption

Note: Only the above Designation Ref is shown on this map

Scale 1:9,500





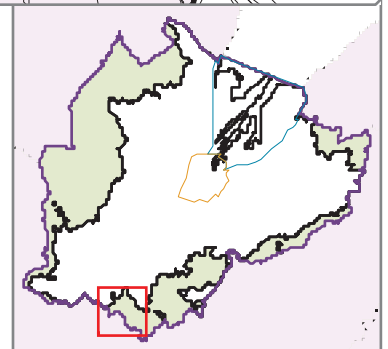
Designation Ref: CA 01/07

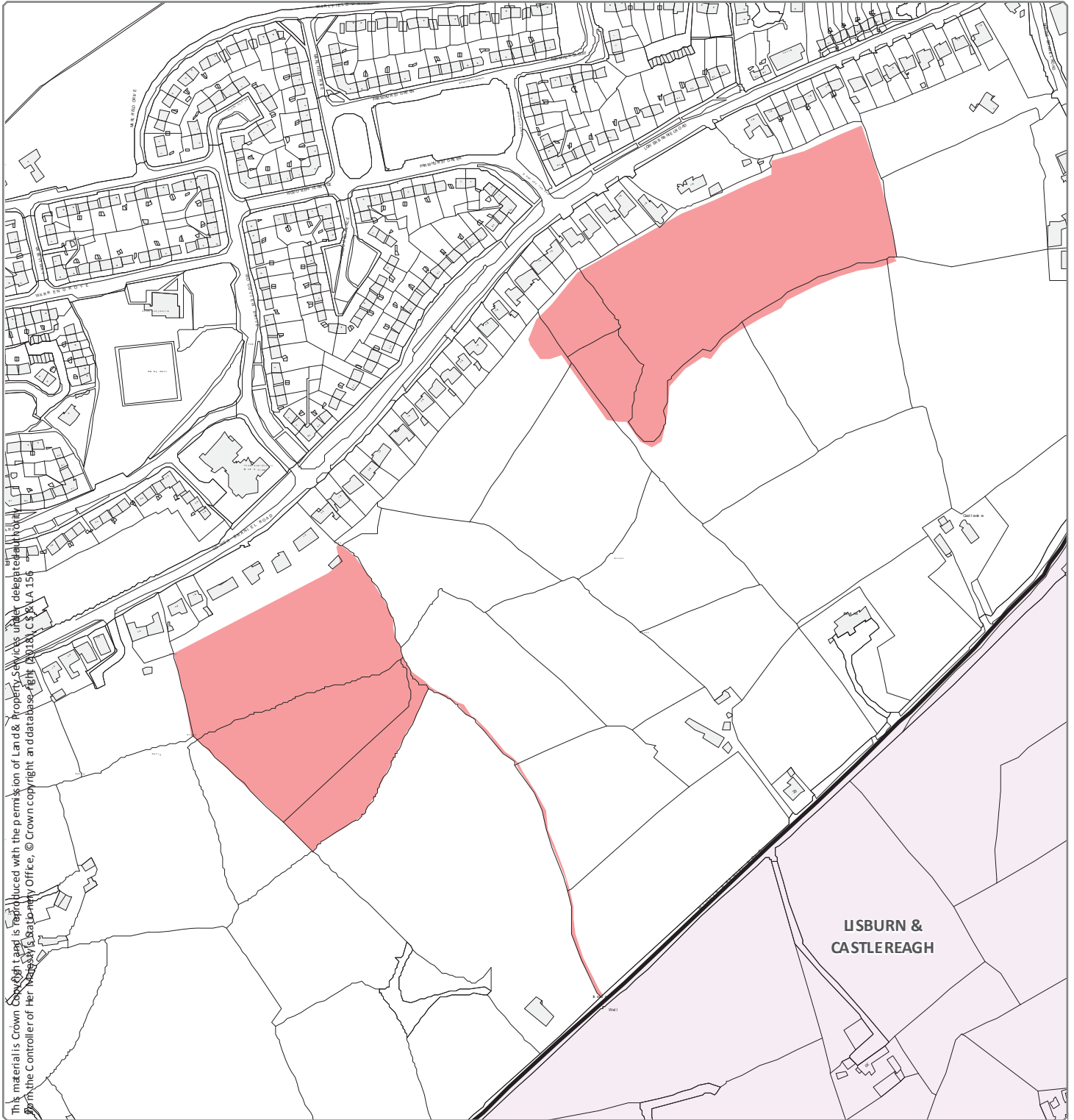
Location: SIR THOMAS AND LADY DIXON PARK

Source: Draft Belfast Metropolitan Area Plan 2015 in its most advanced stage prior to formal adoption

Note: Only the above Designation Ref is shown on this map

Scale 1:11,000

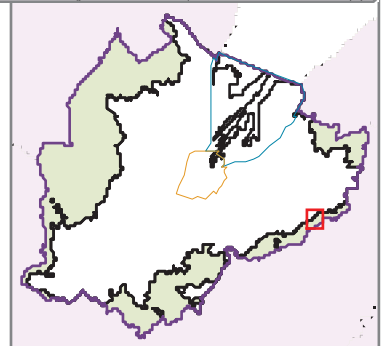


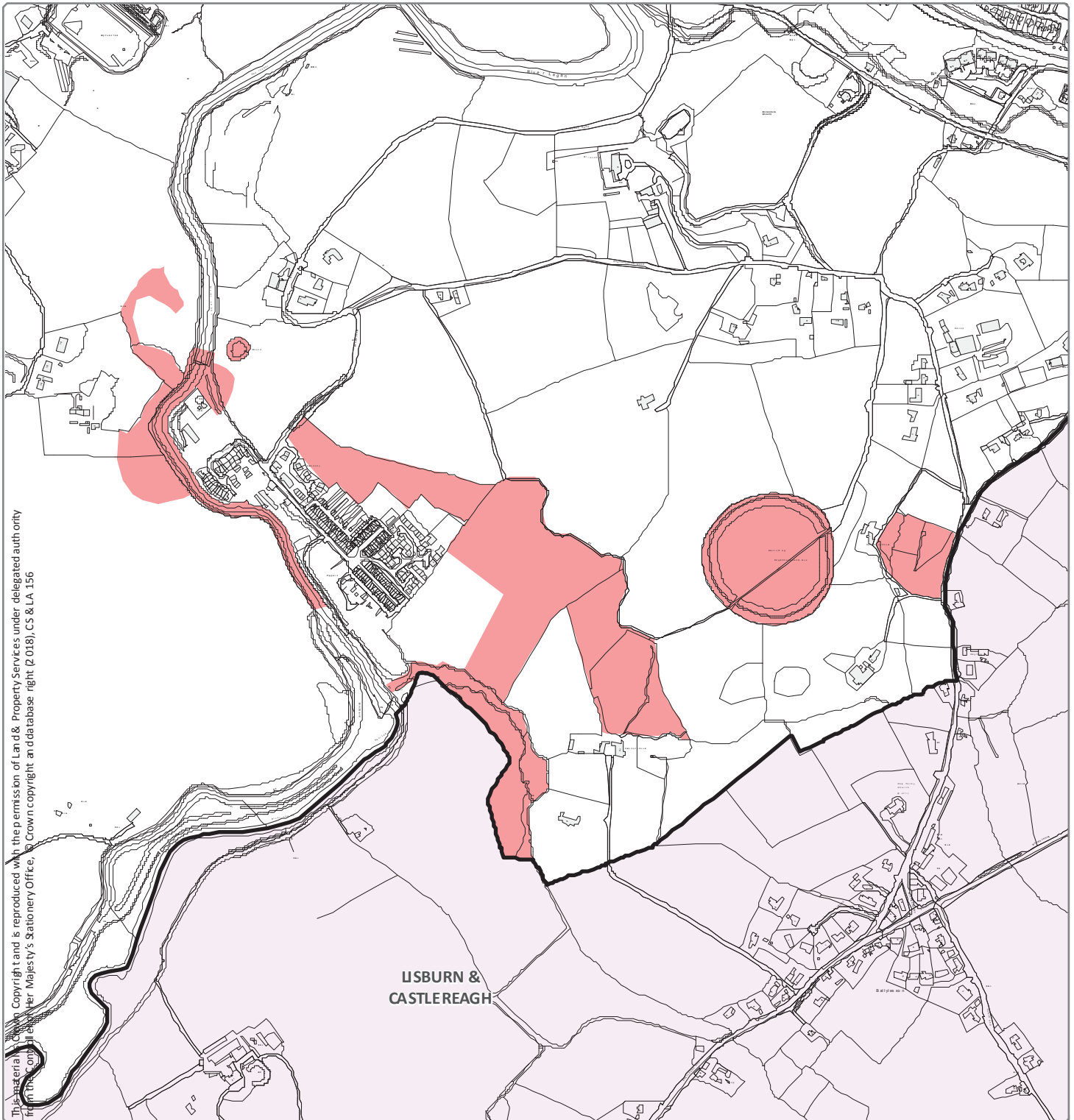


Designation Ref: CR 02/06
Location: LOWER BRANIEL ROAD

Source: Draft Belfast Metropolitan Area Plan 2015 in its most advanced stage prior to formal adoption
Note: Only the above Designation Ref is shown on this map

Scale 1:4,000





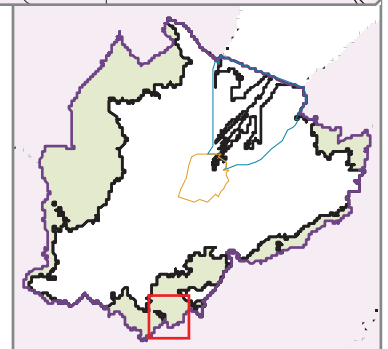
Designation Ref: EY 02

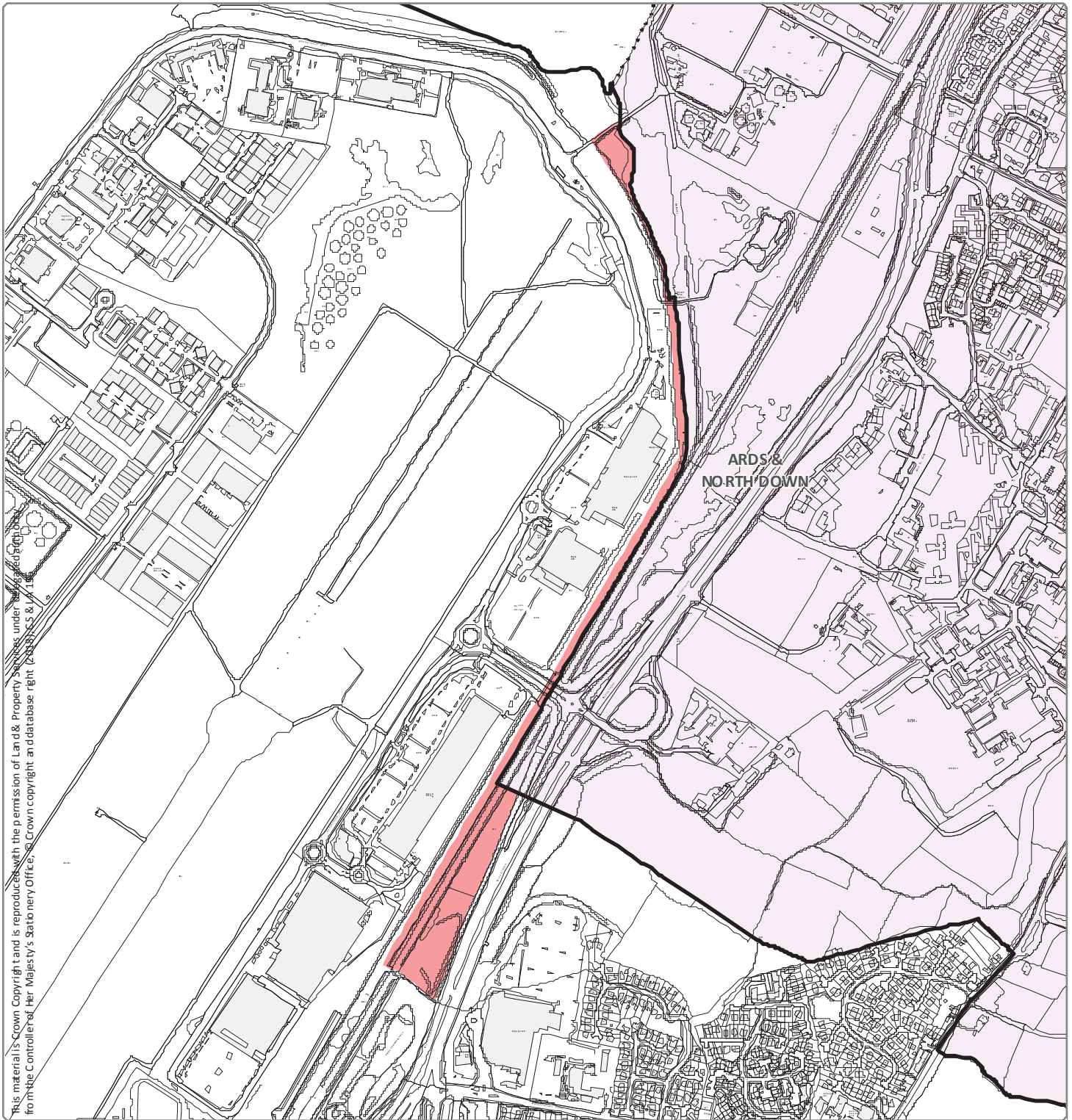
Location: EDENDERRY TO GIANT'S RING

Source: Draft Belfast Metropolitan Area Plan 2015 in its most advanced stage prior to formal adoption

Note: Only the above Designation Ref is shown on this map

Scale 1:9,500

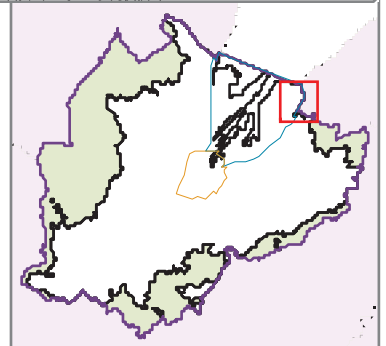


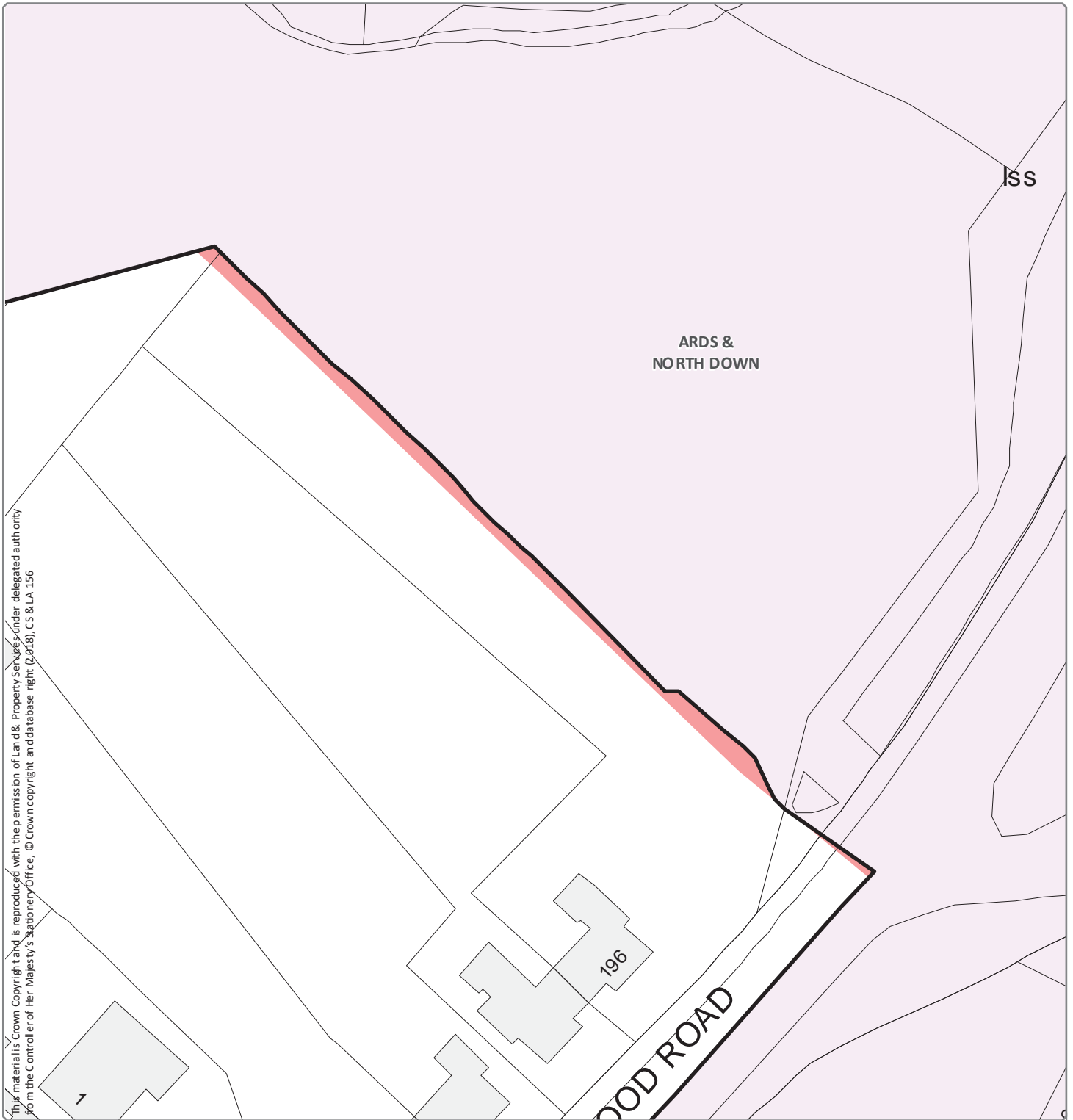


Designation Ref: HD 10/02
Location: BELFAST HARBOUR ESTATE (NORTH DOWN)

Source: Draft Belfast Metropolitan Area Plan 2015 in its most advanced stage prior to formal adoption
Note: Only the above Designation Ref is shown on this map

Scale 1:9,000

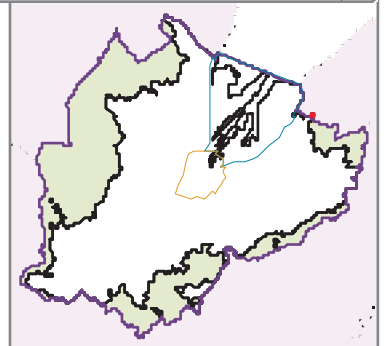




Designation Ref: HD 10/05
Location: REDBURN

Source: Draft Belfast Metropolitan Area Plan 2015 in its most advanced stage prior to formal adoption
Note: Only the above Designation Ref is shown on this map

Scale 1:500



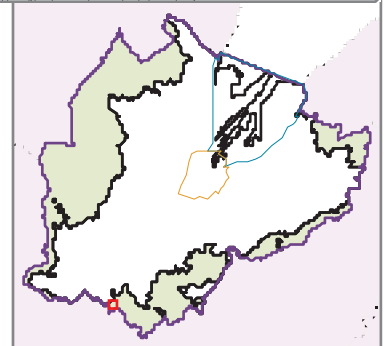


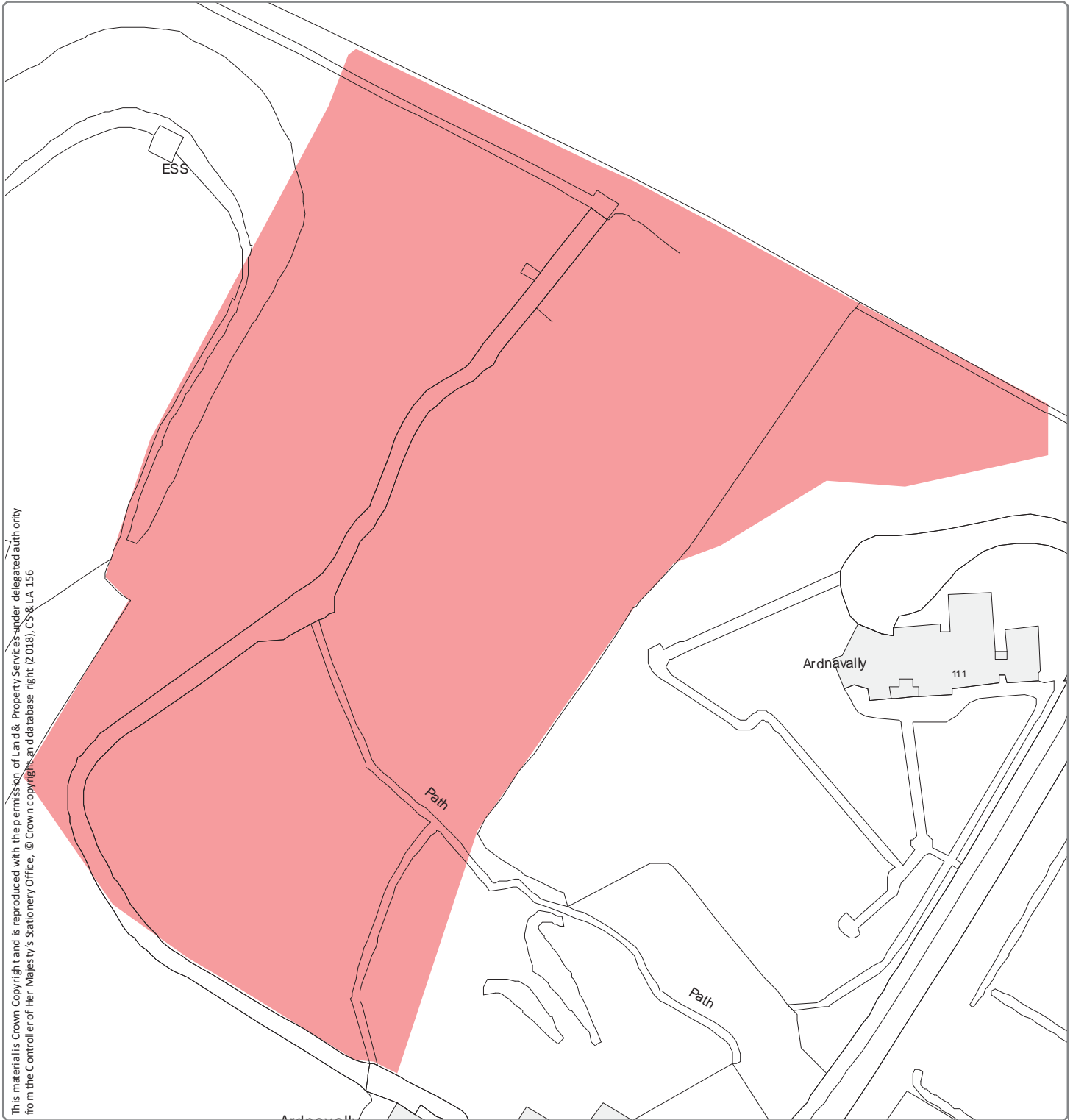
This material is Crown Copyright and is reproduced with the permission of Land & Property Services under delegated authority from the Controller of Her Majesty's Stationery Office. © Crown copyright and database right (2018), CS & LA 156

Designation Ref: LN 01/34
Location: GLENBURN

Source: Draft Belfast Metropolitan Area Plan 2015 in its most advanced stage prior to formal adoption
Note: Only the above Designation Ref is shown on this map

Scale 1:2,000

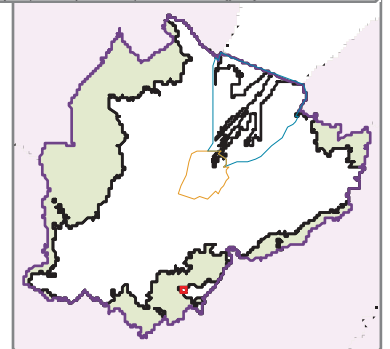


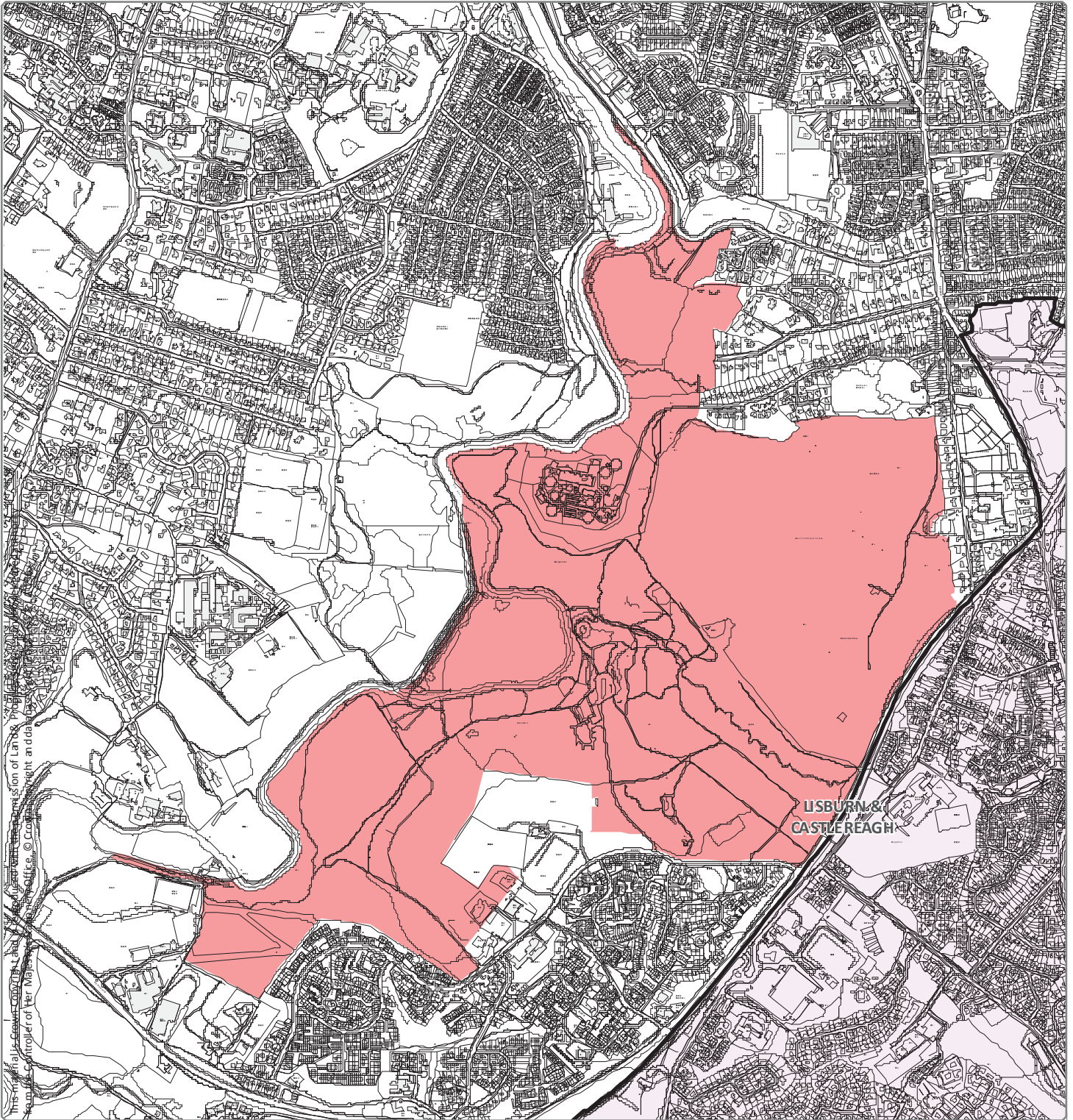


Designation Ref: MCH 28/01
Location: ARDNAVALLY SCOUT CENTRE

Source: Draft Belfast Metropolitan Area Plan 2015 in its most advanced stage prior to formal adoption
Note: Only the above Designation Ref is shown on this map

Scale 1:1,000





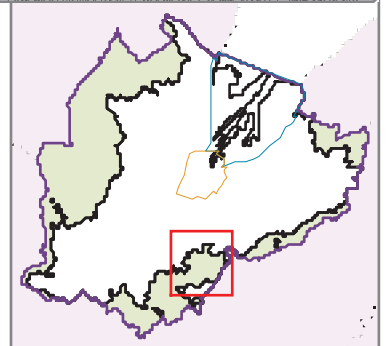
Designation Ref: MCH 28/03

Location: BELVOIR

Source: Draft Belfast Metropolitan Area Plan 2015 in its most advanced stage prior to formal adoption

Note: Only the above Designation Ref is shown on this map

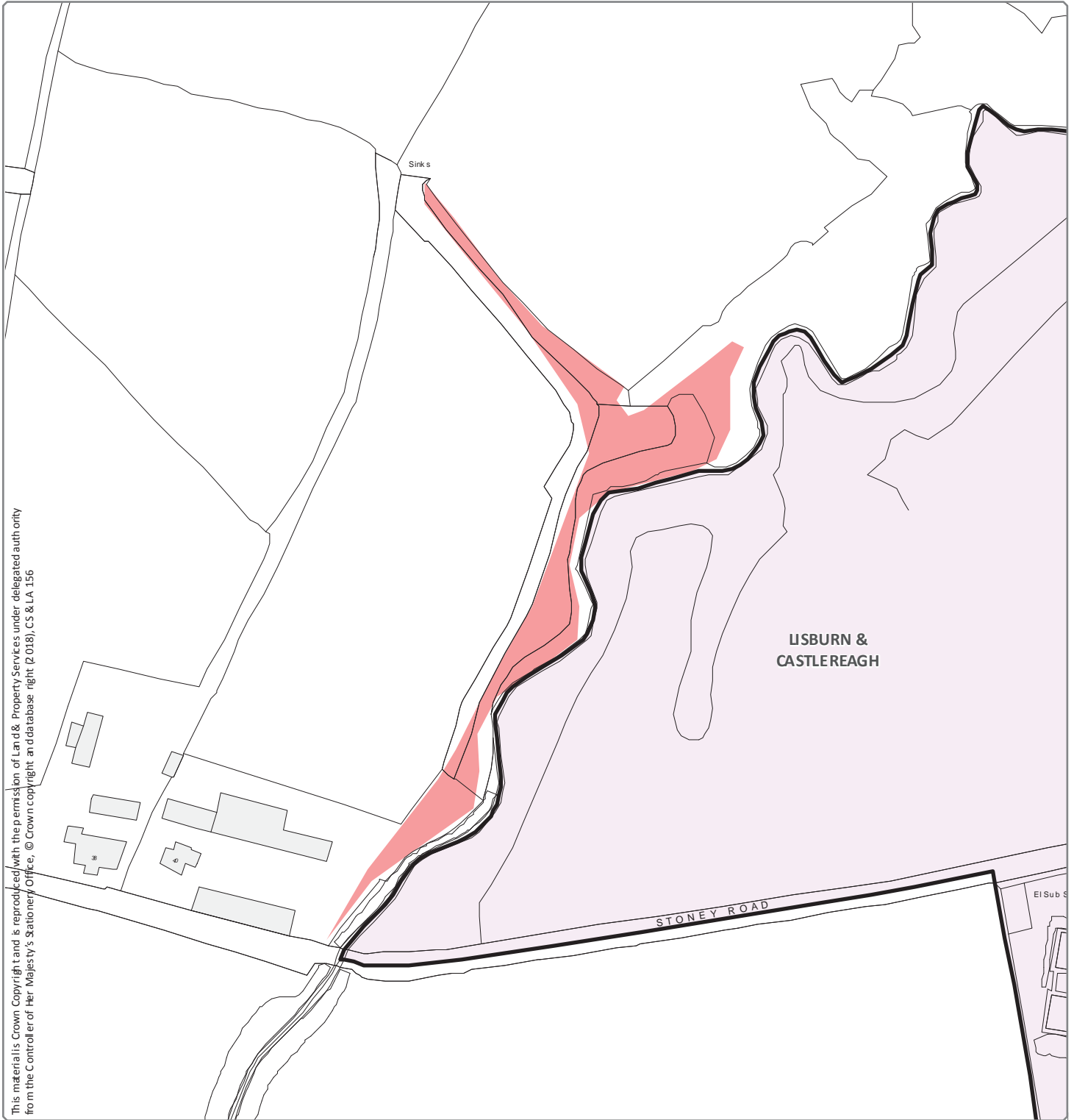
Scale 1:15,000





Belfast
City Council

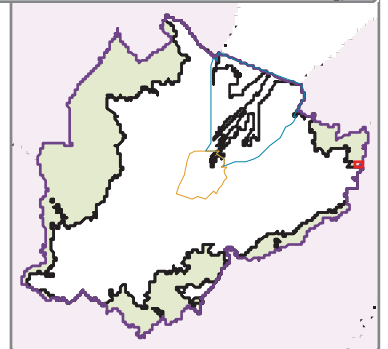
TRANSITIONAL PERIOD PLAN DESIGNATIONS
SITES OF LOCAL NATURE CONSERVATION IMPORTANCE

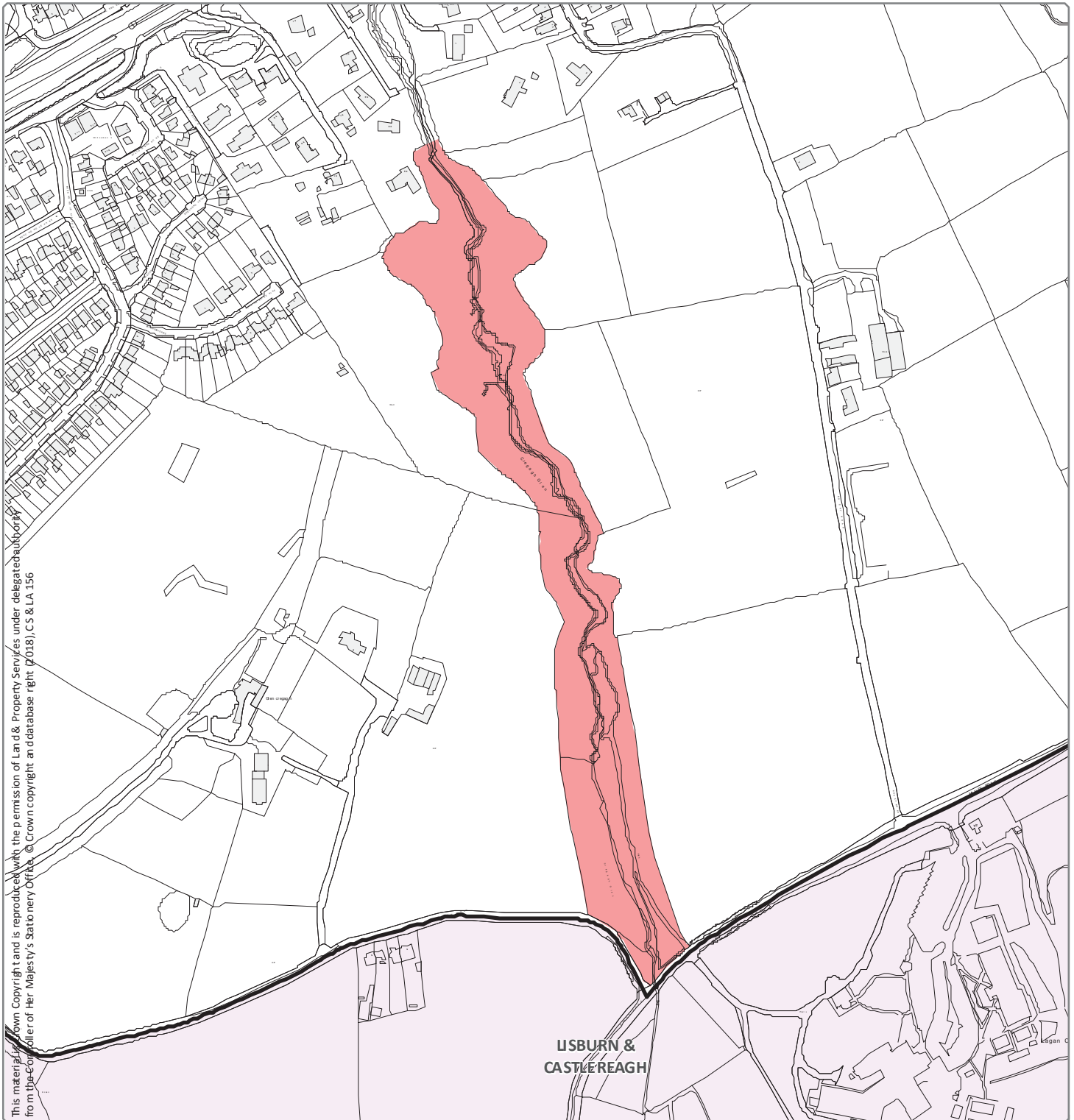


Designation Ref: MCH 28/05
Location: CRAIGTANTLET WOODS

Source: Draft Belfast Metropolitan Area Plan 2015 in its most advanced stage prior to formal adoption
Note: Only the above Designation Ref is shown on this map

Scale 1:1,500

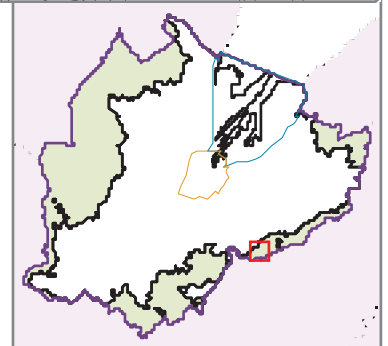


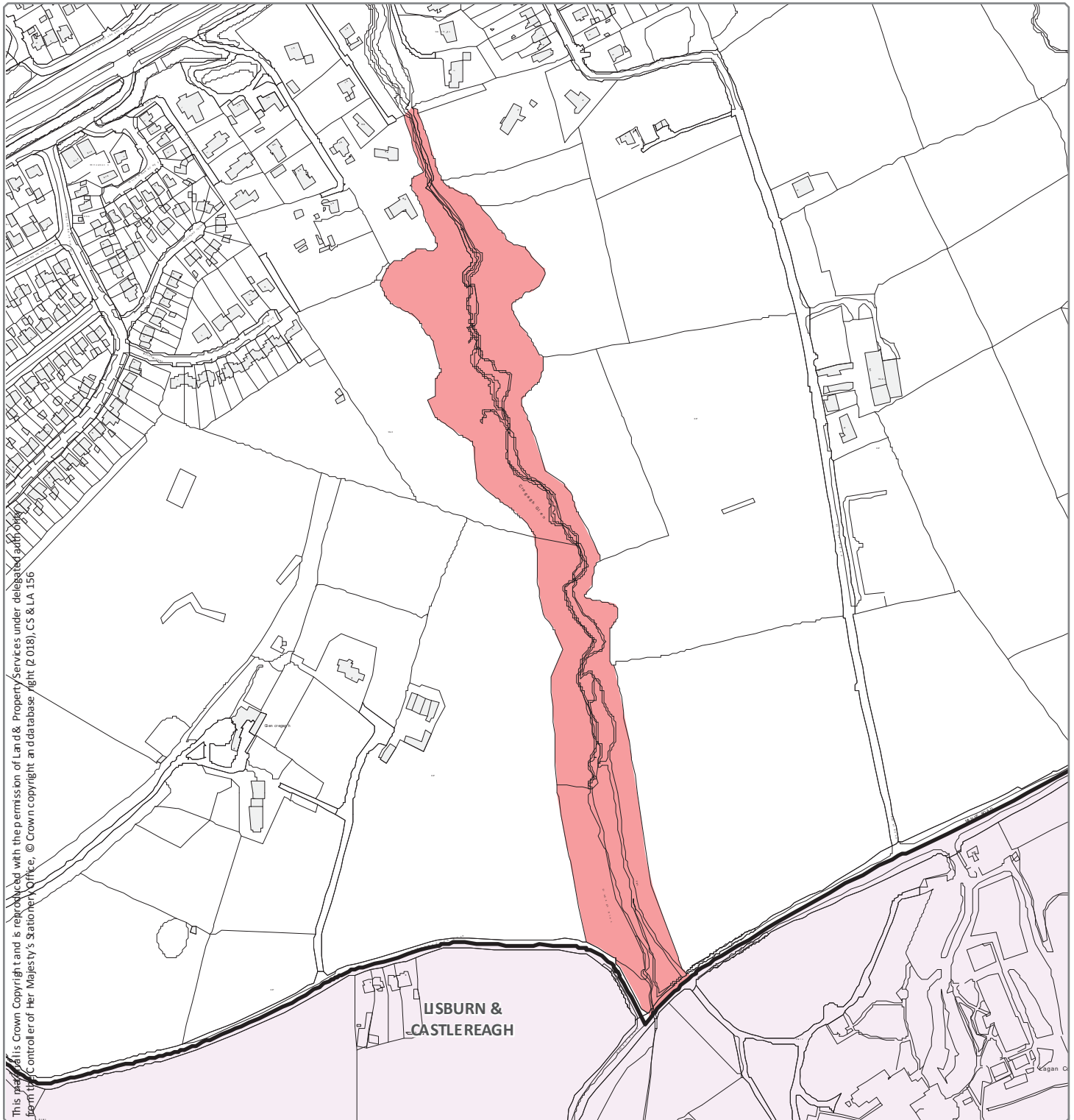


Designation Ref: MCH 28/06
Location: CREGAGH GLEN (GEODIVERSITY)

Source: Draft Belfast Metropolitan Area Plan 2015 in its most advanced stage prior to formal adoption
Note: Only the above Designation Ref is shown on this map

Scale 1:4,500





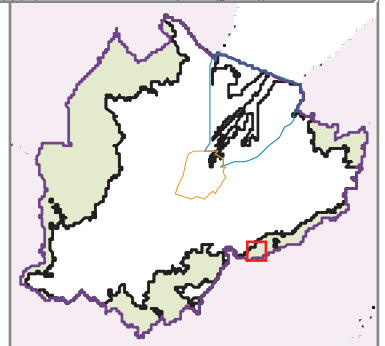
Designation Ref: MCH 28/07

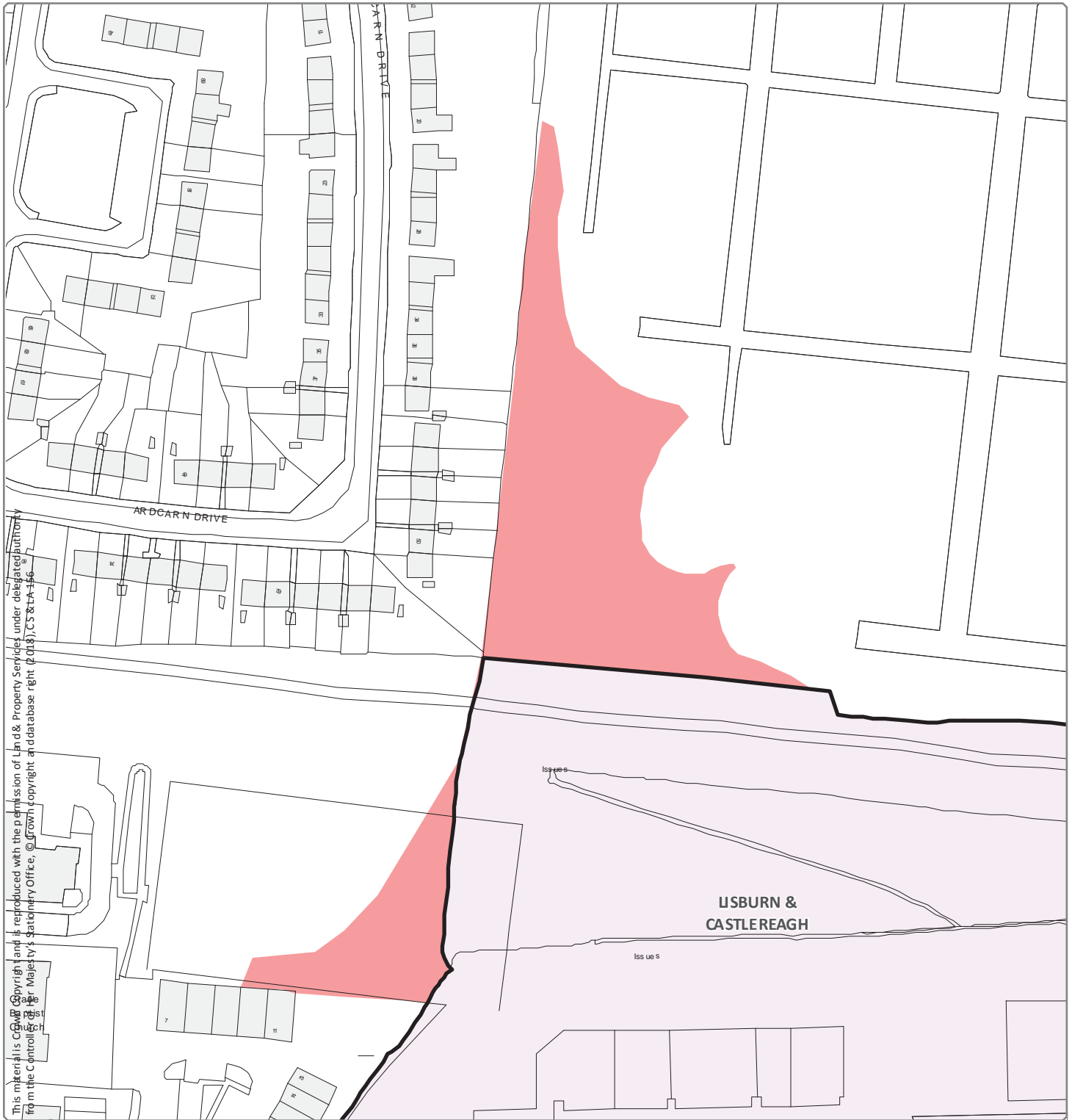
Location: CREGAGH GLEN AND LISNABREENY

Source: Draft Belfast Metropolitan Area Plan 2015 in its most advanced stage prior to formal adoption

Note: Only the above Designation Ref is shown on this map

Scale 1:4,500

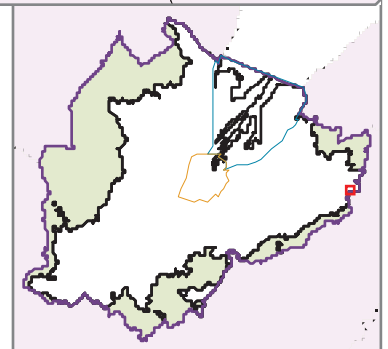


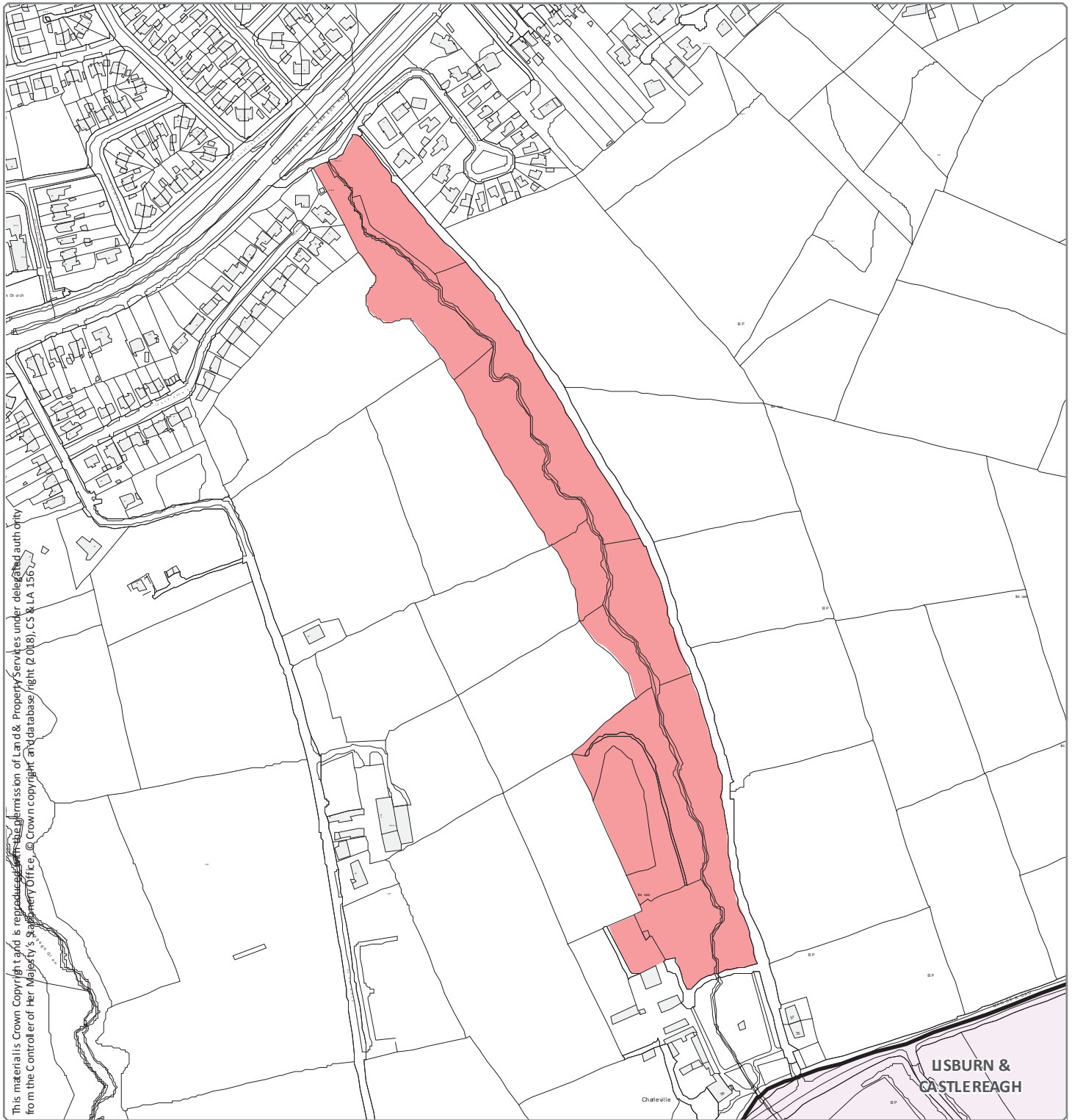


Designation Ref: MCH 28/08
Location: DUNDONALD OLD RAILWAY LINE

Source: Draft Belfast Metropolitan Area Plan 2015 in its most advanced stage prior to formal adoption
Note: Only the above Designation Ref is shown on this map

Scale 1:1,500



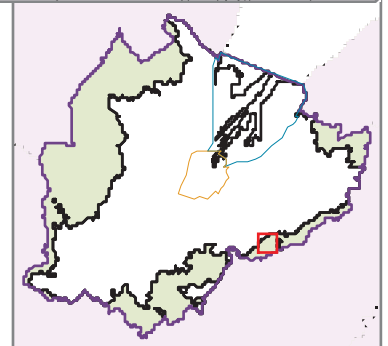


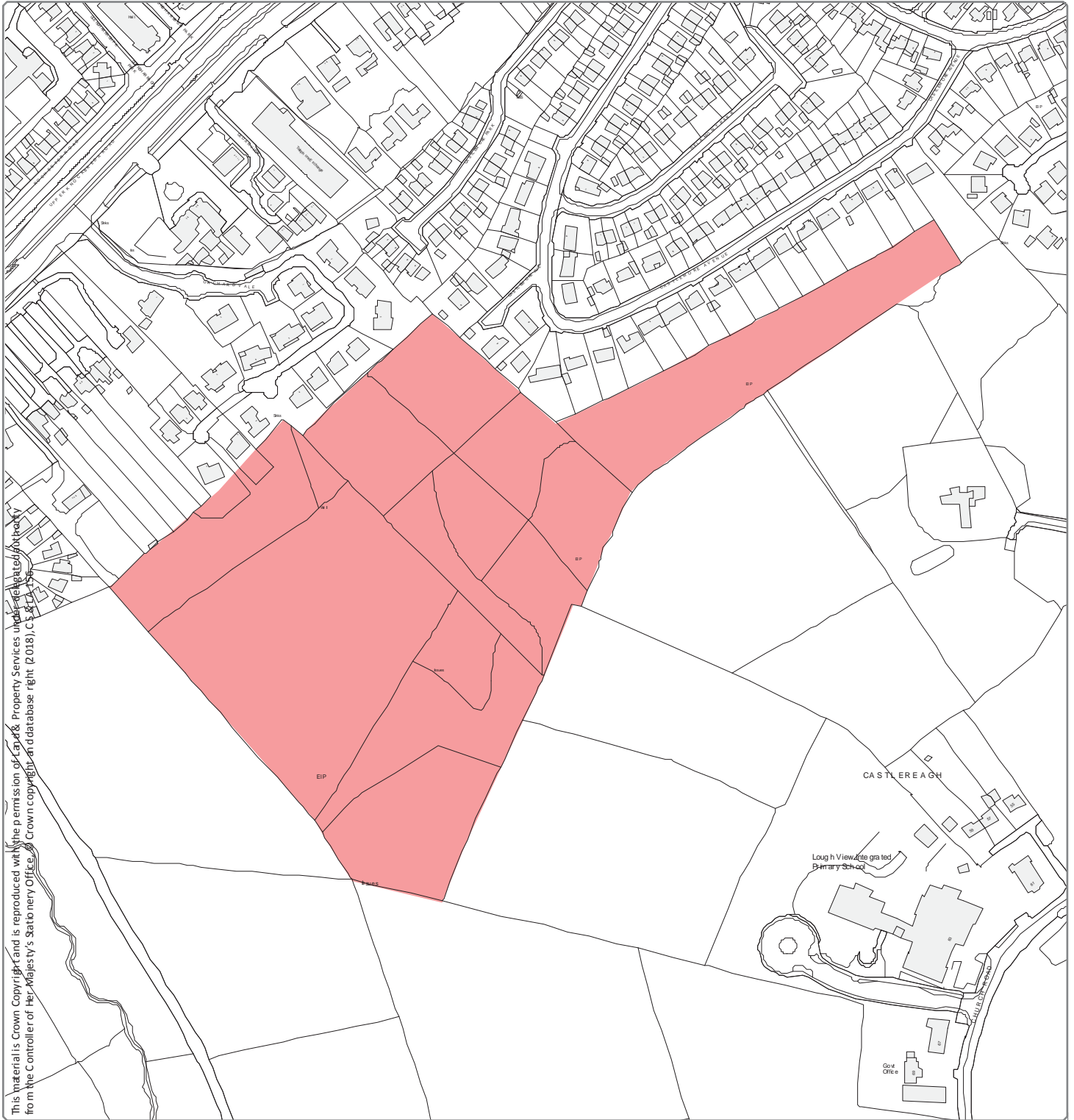
Designation Ref: MCH 28/10
Location: HILLFOOT GLEN

Source: Draft Belfast Metropolitan Area Plan 2015 in its most advanced stage prior to formal adoption

Note: Only the above Designation Ref is shown on this map

Scale 1:4,500

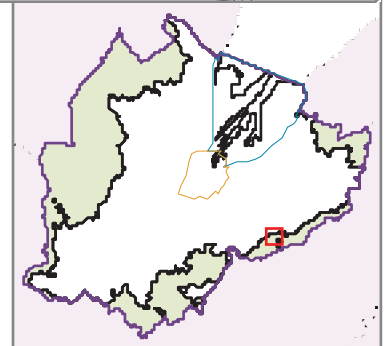


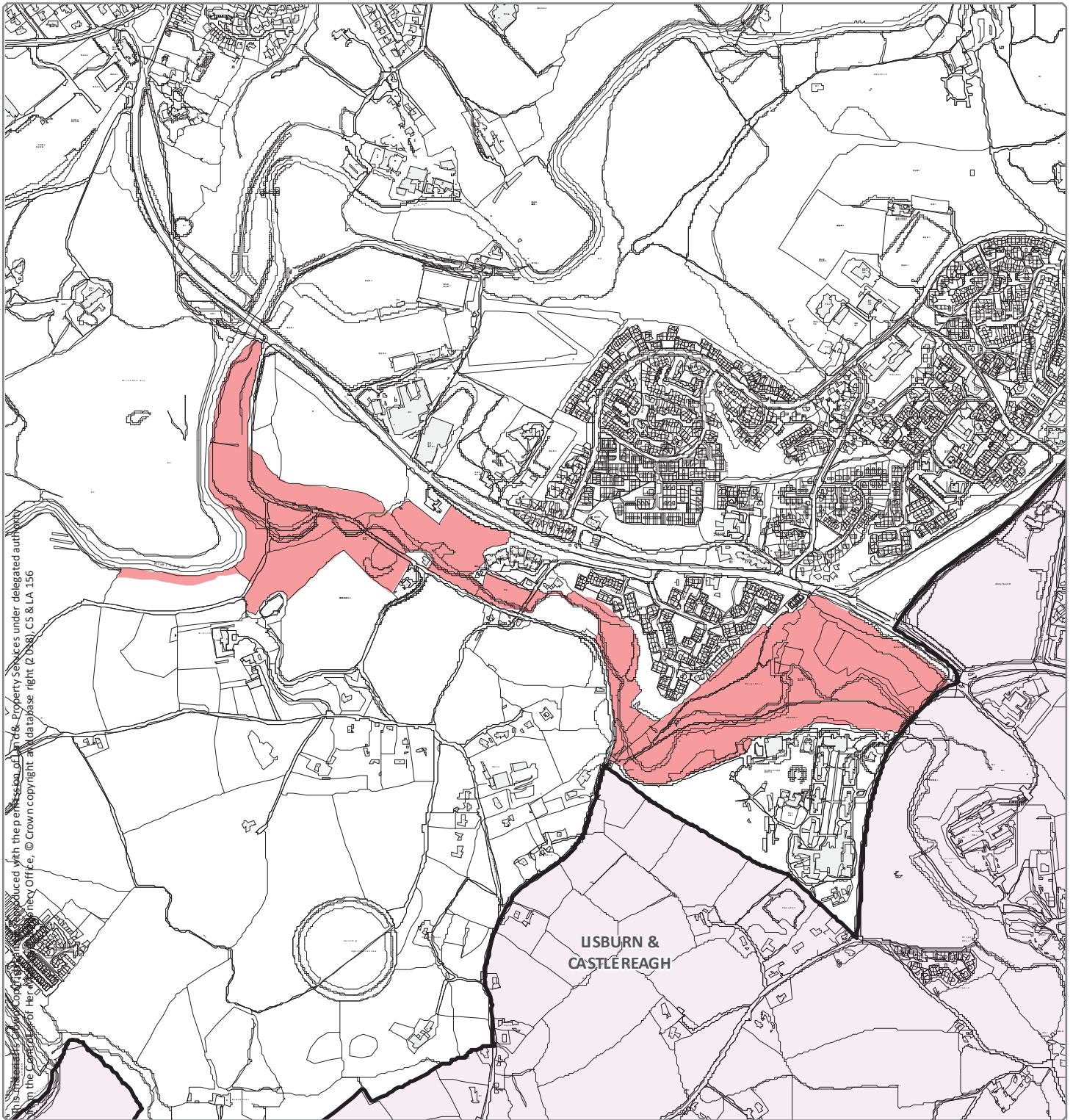


Designation Ref: MCH 28/11
Location: HILLFOOT SCRUB

Source: Draft Belfast Metropolitan Area Plan 2015 in its most advanced stage prior to formal adoption
Note: Only the above Designation Ref is shown on this map

Scale 1:3,500

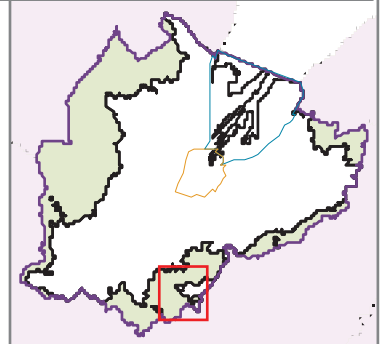




Designation Ref: MCH 28/12
Location: MINNOWBURN

Source: Draft Belfast Metropolitan Area Plan 2015 in its most advanced stage prior to formal adoption
Note: Only the above Designation Ref is shown on this map

Scale 1:12,000

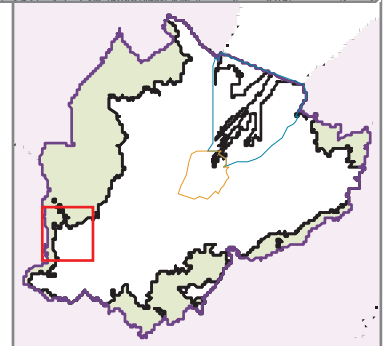


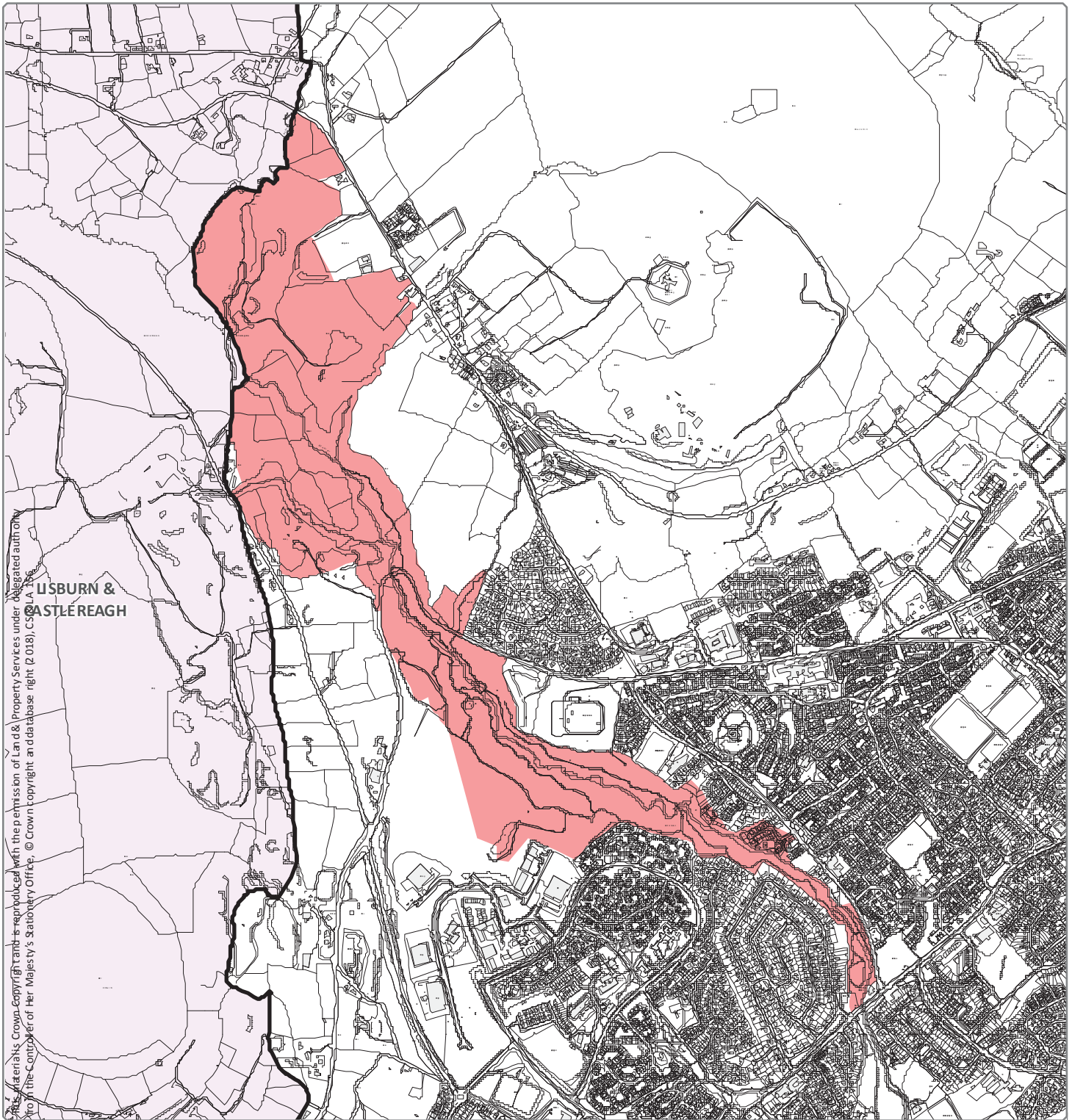


Designation Ref: ML11/01
Location: COLIN GLEN (GEODIVERSITY)

Source: Draft Belfast Metropolitan Area Plan 2015 in its most advanced stage prior to formal adoption
Note: Only the above Designation Ref is shown on this map

Scale 1:12,000

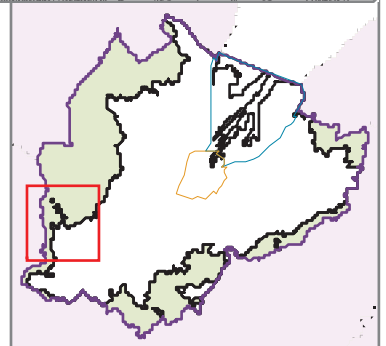


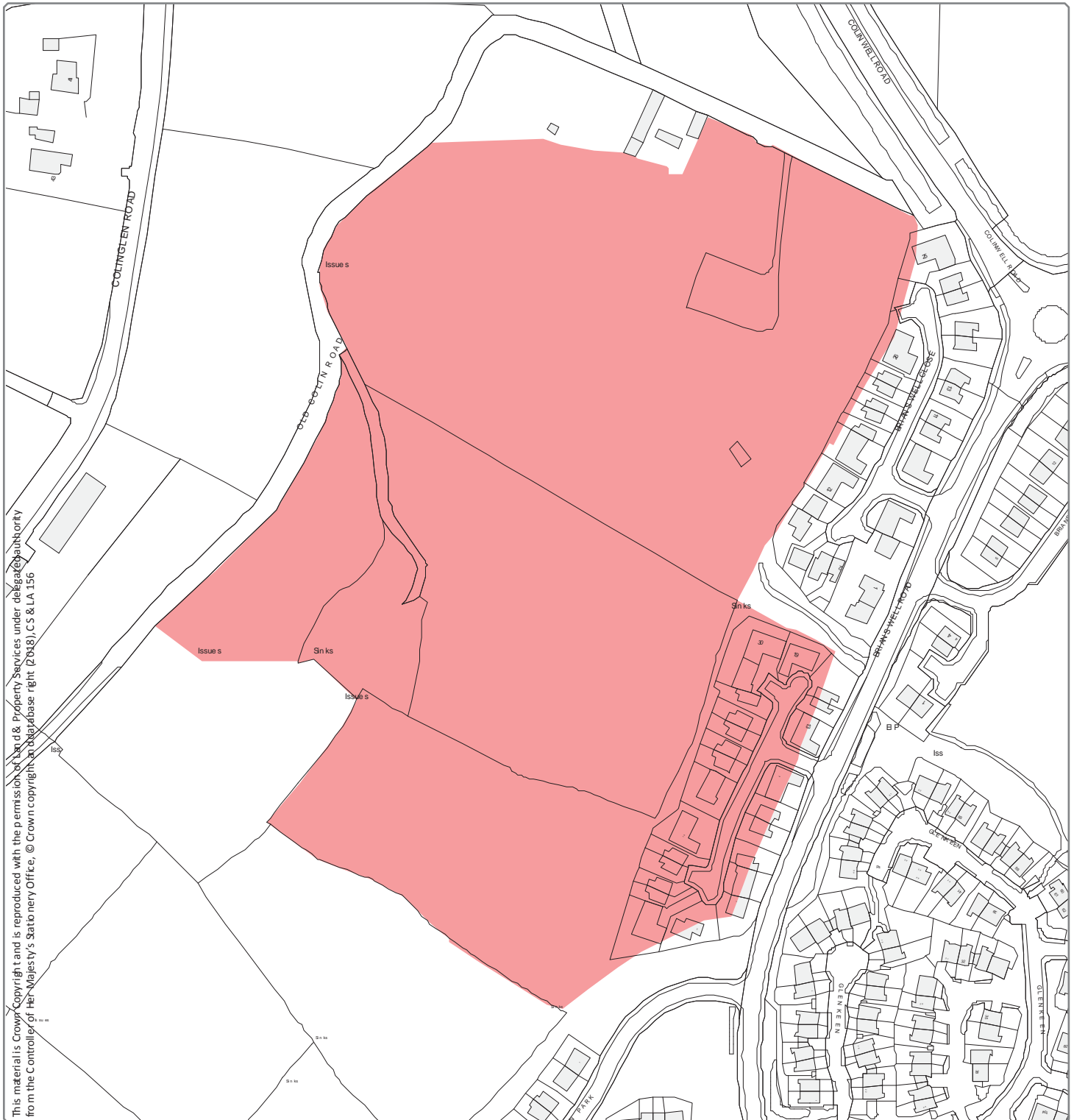


Designation Ref: ML11/02
Location: COLIN GLEN/HAMMILS BOTTOM

Source: Draft Belfast Metropolitan Area Plan 2015 in its most advanced stage prior to formal adoption
Note: Only the above Designation Ref is shown on this map

Scale 1:17,500

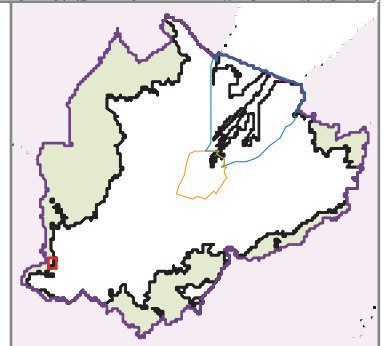


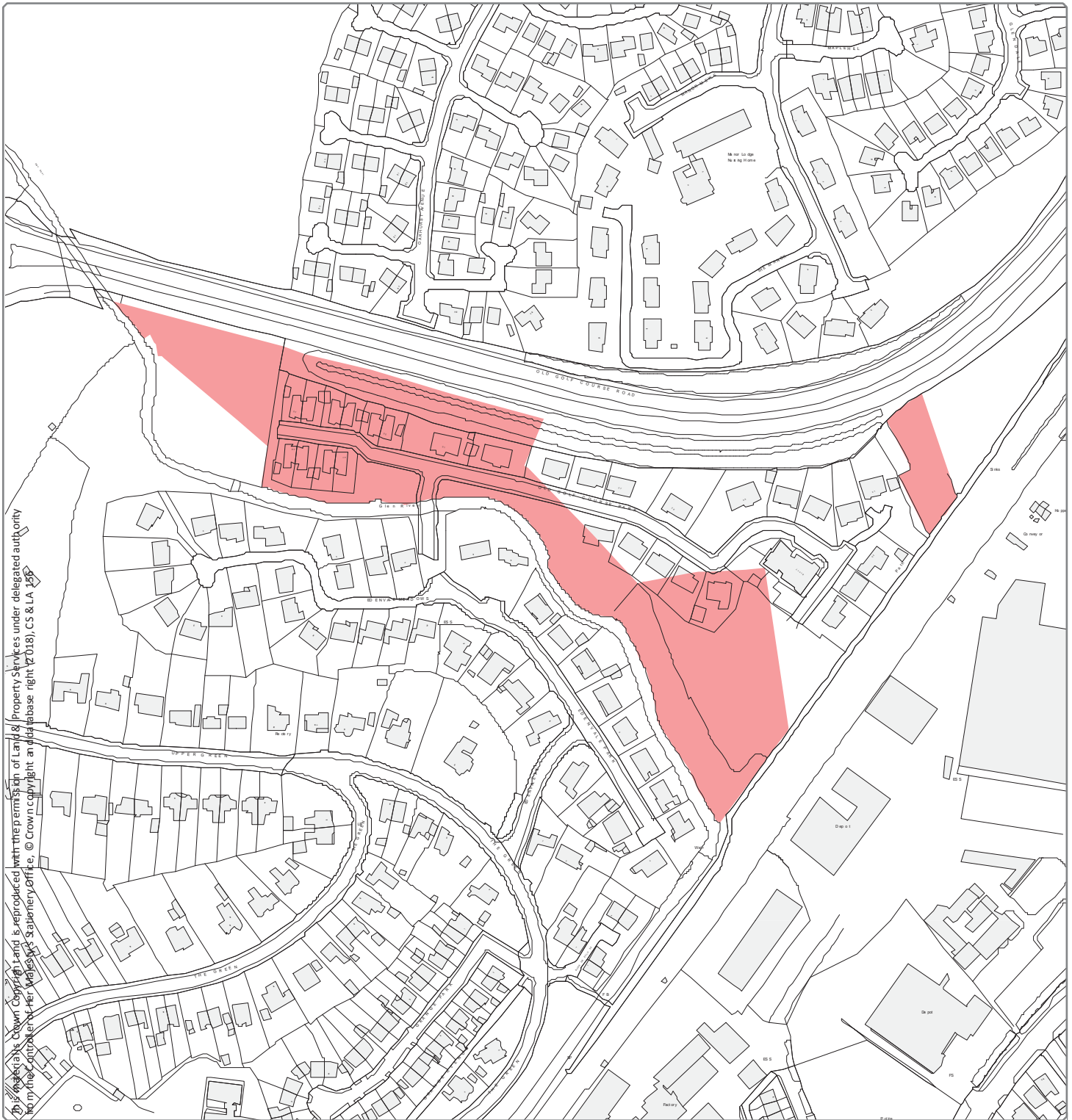


Designation Ref: ML11/03
Location: COLIN HOUSE

Source: Draft Belfast Metropolitan Area Plan 2015 in its most advanced stage prior to formal adoption
Note: Only the above Designation Ref is shown on this map

Scale 1:2,500

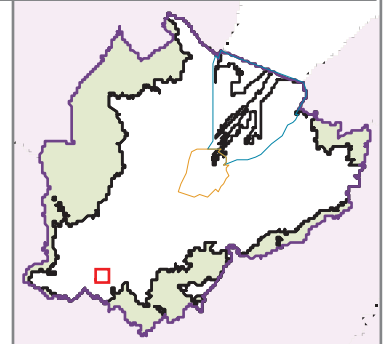


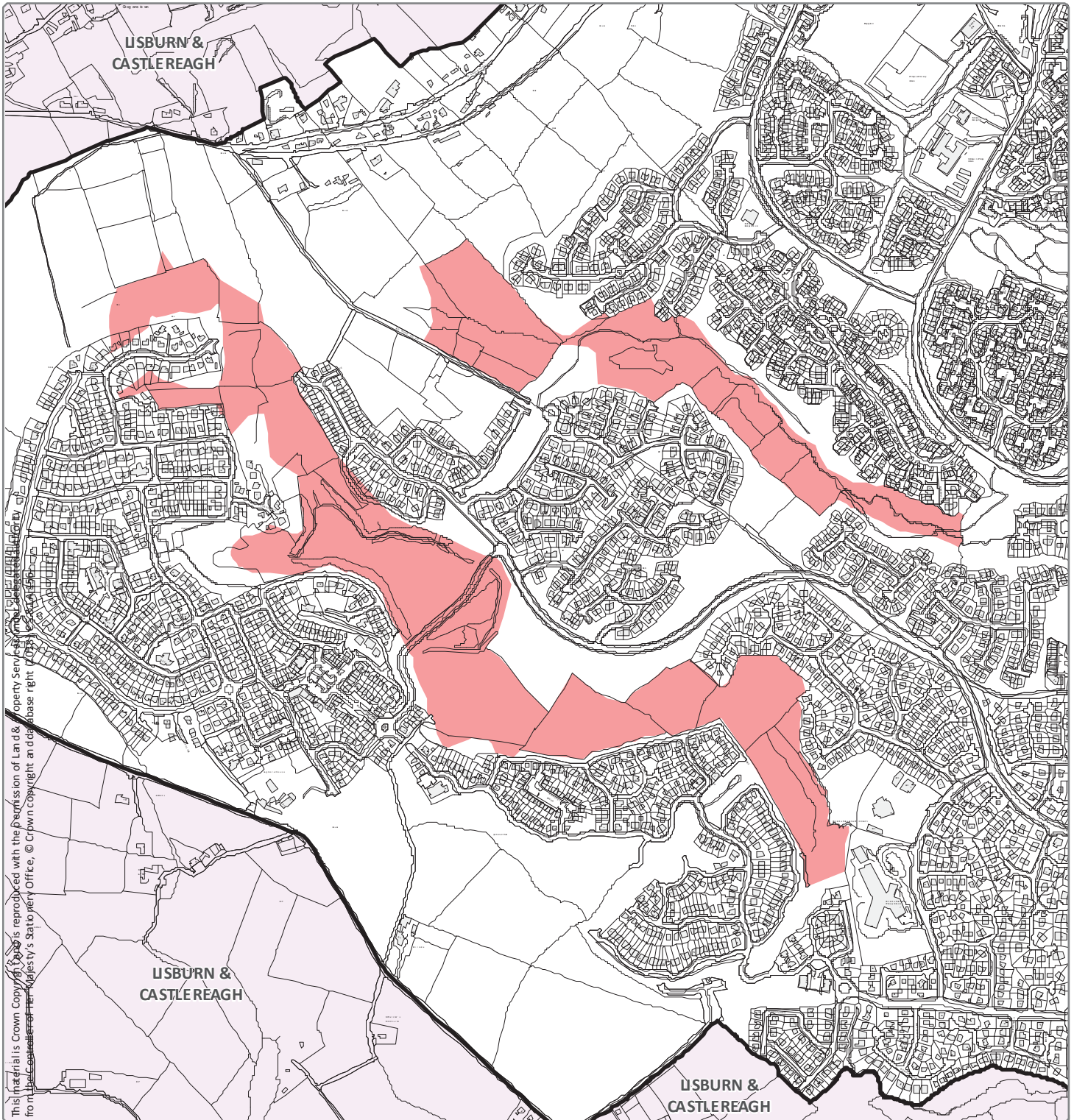


Designation Ref: ML11/05
Location: GLEN RIVER AT DUNMURRY

Source: Draft Belfast Metropolitan Area Plan 2015 in its most advanced stage prior to formal adoption
Note: Only the above Designation Ref is shown on this map

Scale 1:3,000

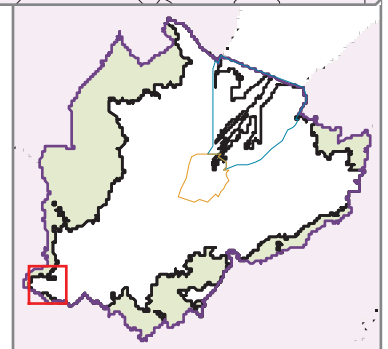




Designation Ref: ML11/06
Location: LAGMORE

Source: Draft Belfast Metropolitan Area Plan 2015 in its most advanced stage prior to formal adoption
Note: Only the above Designation Ref is shown on this map

Scale 1:9,000





Scale 1:5,000

